



НАЦІОНАЛЬНИЙ ПРОЕКТ  
**ДЕЦЕНТРАЛІЗАЦІЯ**

# MONITORING

**OF THE PROCESS OF DECENTRALISATION OF POWER  
AND LOCAL SELF-GOVERNMENT REFORM**

---

as of December 10, 2019



**MINISTRY  
OF HROMADAS AND TERRITORIES DEVELOPMENT  
OF UKRAINE**

# MONITORING OF THE DECENTRALISATION PROCESS OF POWER IN UKRAINE

№	KEY INDICATORS	Slides
1	Perspective plans, approved by the Government, on the map of Ukraine.....	3
2	AH formation.....	4-9
3	Oblasts ranking in terms of AH formation.....	10-12
4	Institute of starostas in amalgamated hromadas.....	13
5	Intermunicipal cooperation.....	14
6	Financial decentralisation results.....	15-19
6.1	Local budget growth (2014 - 2018) .....	15
6.2	Local budget own-source revenues execution.....	16
6.3	Local budget own-source revenues execution. Growth rates.....	17
6.4	Local budgets growth.....	18
6.5	Local budget expenditures.....	19
6.6	Local budgets balance. Deposits.....	20
7	State financial support.....	21,22
8	State support of rural medicine development.....	23
9	Decentralisation in education.....	24-26
10	Decentralisation of powers in architectural construction control.....	27
11	Decentralisation in the provision of administrative services.....	28
12	Decentralisation in social policy.....	29
13	Decentralisation in youth policy.....	30
14	Decentralisation in land relations .....	31



23

perspective plans of hromada territories were approved by the Government

(26.09.2019 Zakarpattia oblast council approved a perspective plan for the formation of hromadas in Zakarpattia oblast)

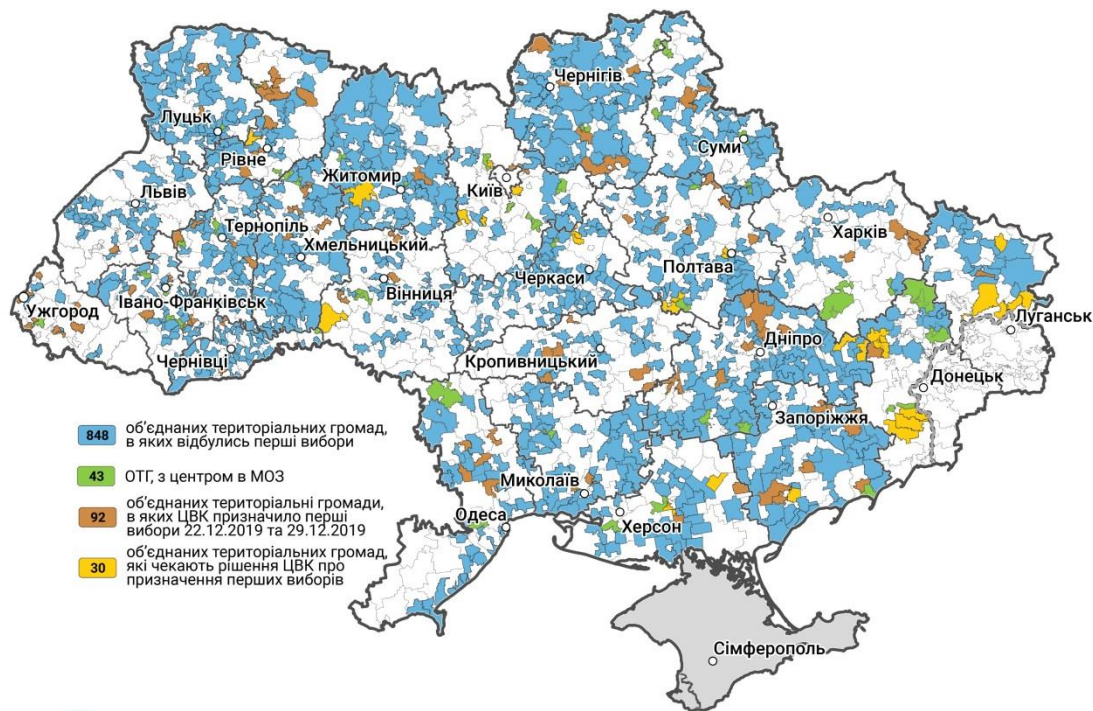


1359

AHs in perspective plans approved by the Government, amalgamating **9709** hromadas (**504,4** sq. km or **87,7%** of the total area of Ukraine\*, **32,8**mln people or **83,8%** of the total population of Ukraine \*)

\* not taking into account the occupied territories of AR Crimea, Sevastopol city.

# AH FORMATION



- 848** об'єднаних територіальних громад, в яких відбулись перші вибори
- 43** ОТГ, з центром в МОЗ
- 92** об'єднаних територіальні громади, в яких ЦВК призначило перші вибори 22.12.2019 та 29.12.2019
- 30** об'єднаних територіальних громад, які чекають рішення ЦВК про призначення перших виборів



**1009**  
amalgamated  
hromadas  
were established:



**86** -  
first elections  
scheduled for  
22.12.2019

**6** -  
first elections  
scheduled for  
29.12.2019

**30** -  
expect the decision  
of the CEC to  
schedule the first  
elections

**43** -  
AHs with  
administrative  
centers in cities of  
oblast significance

No.	Oblast	No. of AHs, where the first elections took place	No. of hromadas where the first elections are scheduled for 22.12.2019	No. of hromadas where the first elections are scheduled for 29.12.2019	No. of hromadas where additional elections to AH councils were scheduled for December 2019
1	VINNYTSIA	40	3		7
2	VOLYN	51	2		4
3	DNIPROPETROVSK	60	5	3	7
4	DONETSK	10	1		1
5	ZHYTOMYR	53	1		
6	ZAKARPATTIA	6	9		1
7	ZAPORIZHZHIA	47	8		2
8	IVANO-FRANKIVSK	30	6		1
9	KYIV	18	2		
10	KIROVOHRAD	21	6		2
11	LUHANSK	17	1		
12	LVIV	40		1	3
13	MYKOLAIV	40	2		1
14	ODESA	32	5		2
15	POLTAVA	45	6		2
16	RIVNE	34	9		
17	SUMY	33		1	
18	TERNOPIIL	47	4		4
19	KHARKIV	17	4		
20	KHERSON	29	2		1
21	KHMLNYTSKYI	45	4		1
22	CHEKASY	56			1
23	CHEARNIVTSI	34	1	1	1
24	CHEARNIHIV	43	5		
<b>TOTAL</b>		<b>848</b>	<b>86</b>	<b>6</b>	<b>40</b>

# FORMATION OF AMALGAMATED HROMADAS WITH ADMINISTRATIVE CENTRES IN CITIES OF OBLAST SIGNIFICANCE

## INDICATOR 2



43

AHs with administrative centers in cities of oblast significance

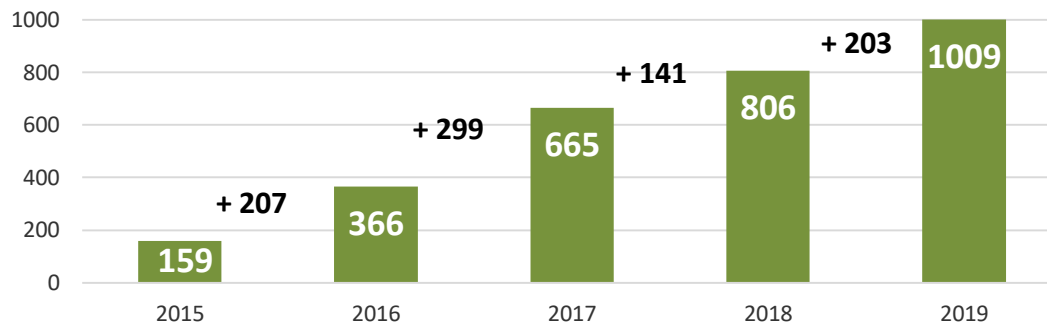


12

cities of oblast significance where accession procedure has started

No.	Oblast	AHs with administrative centers in cities of oblast significance	Hromadas which amalgamated /accessed COS
1	VINNYTSIA	3	6
2	VOLYN	1	1
3	DNIPROPETROVSK	2	2
4	DONETSK	3	19
5	ZHYTOMYR	2	2
6	ZAKARPATTIA	1	7
7	ZAPORIZHZHIA	1	2
8	IVANO-FRANKIVSK	3	10
9	KYIV	4	14
10	KIROVOHRAD		0
11	LUHANSK		0
12	LVIV		0
13	MYKOLAIV	1	1
14	ODESA	2	19
15	POLTAVA	2	3
16	RIVNE	2	3
17	SUMY	4	5
18	TERNOPIL	2	5
19	KHARKIV	2	20
20	KHERSON	2	5
21	KHMLNYTSKYI	2	2
22	CHERKASY	1	1
23	CHERNIVTSI	1	1
24	CHERNIHIV	2	2
<b>TOTAL</b>		<b>43</b>	<b>130</b>

### NUMBER OF AMALGAMATED HROMADAS

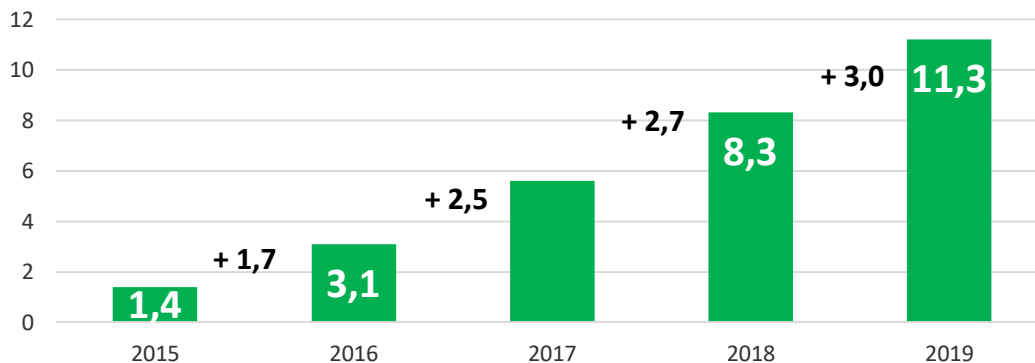


in 2015 - 2019

**1009(+7)\***

amalgamated hromadas were established ( 92 – first elections scheduled for December 2019, 30 – expect the decision of the Central Election Commission on scheduling first elections and 43 AHs with administrative centers in cities of oblast significance)

### NUMBER OF RESIDENTS IN AMALGAMATED HROMADAS (M people)



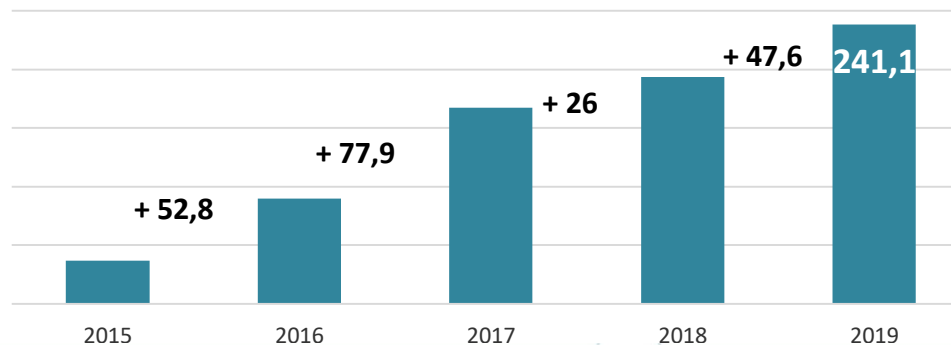
**11,3 (+0,1)\* m people**

live in AHs (32,1 % of the total population of Ukraine \*\*)

\*\* according to the State Statistics Service data as of 1.1.2019

\*\* without temporary occupied territory

### AHS AREA (thousand sq. km)

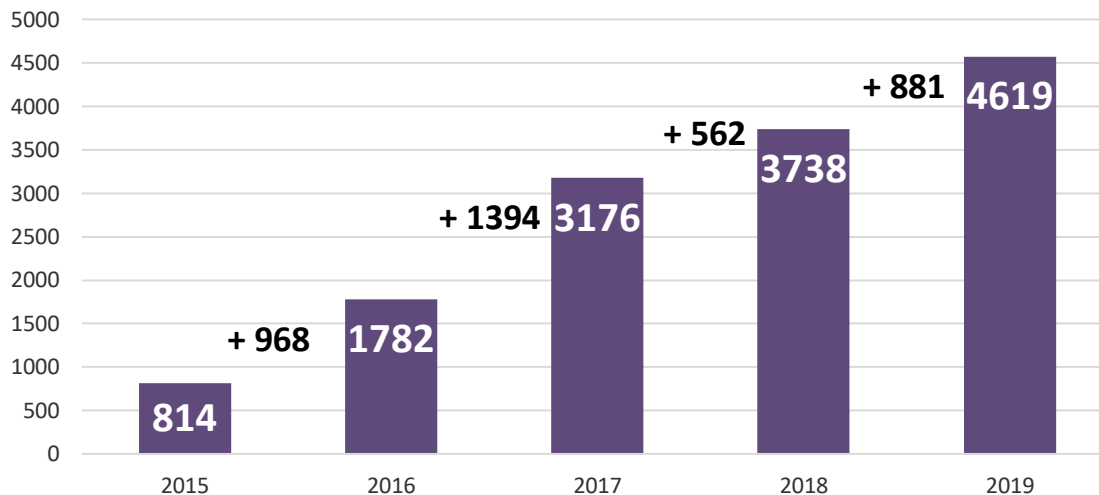


**241,1 (+2,3)\* thousand sq. km**

area of AHs (43,2 % from the total area of Ukraine\*\*)

\*\* without temporary occupied territory

### NUMBER OF HROMADAS WHICH AMALGAMATED OR ACCESSED



in 2015 - 2019

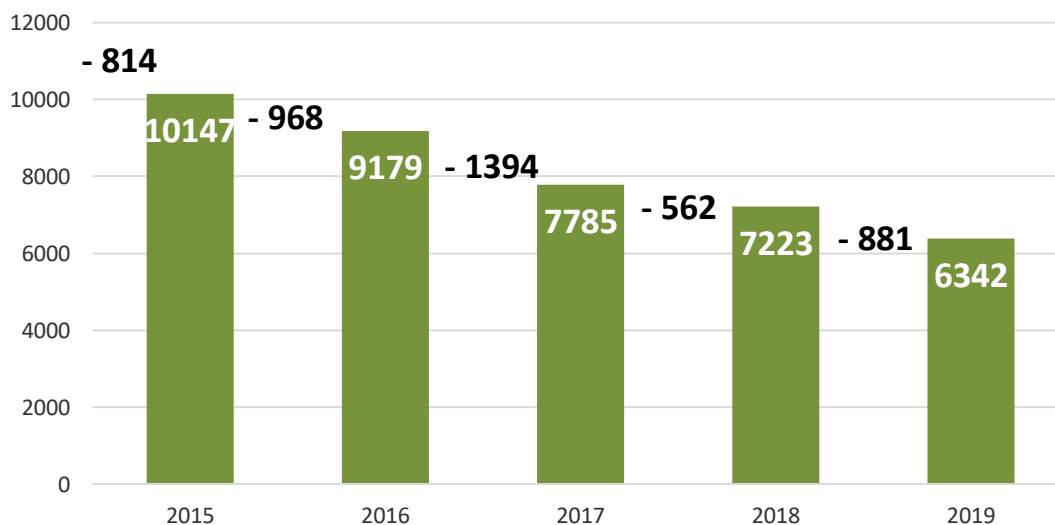
**4619 (+47)\***

**hromadas amalgamated, accessed**

(42,1 % of the total number of basic level councils as of 01.01.2015\*\*)

\*\* without temporary occupied territories

### NUMBER OF NON-AMALGAMATED AND NON-ACCESSED HROMADAS



**6342 (-47)\***

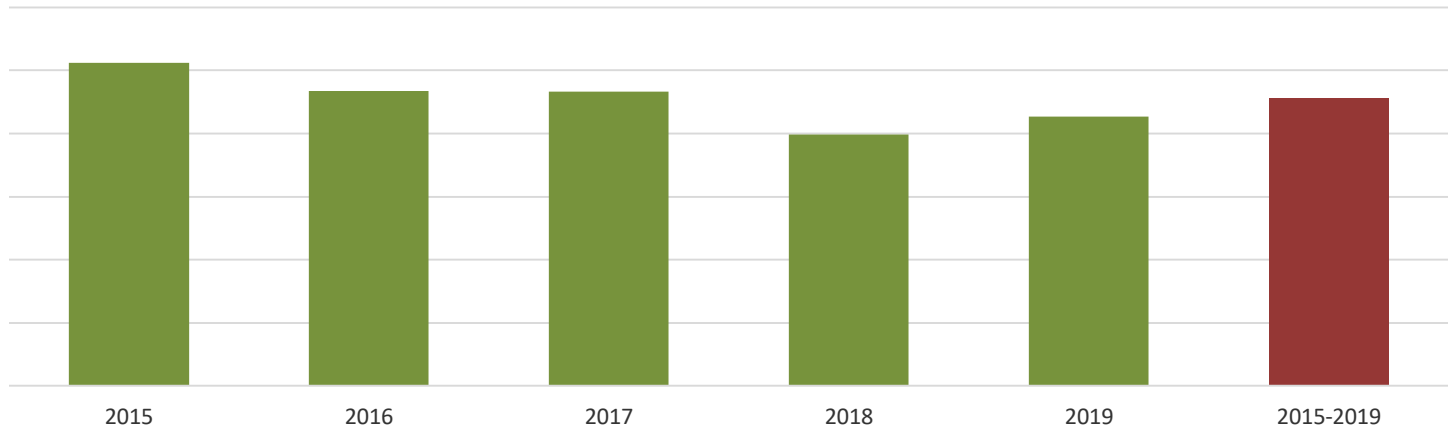
**hromadas remain non-amalgamated**

(57,9 % від загальної кількості рад базового рівня станом на 01.01.2015 р.\*\*)

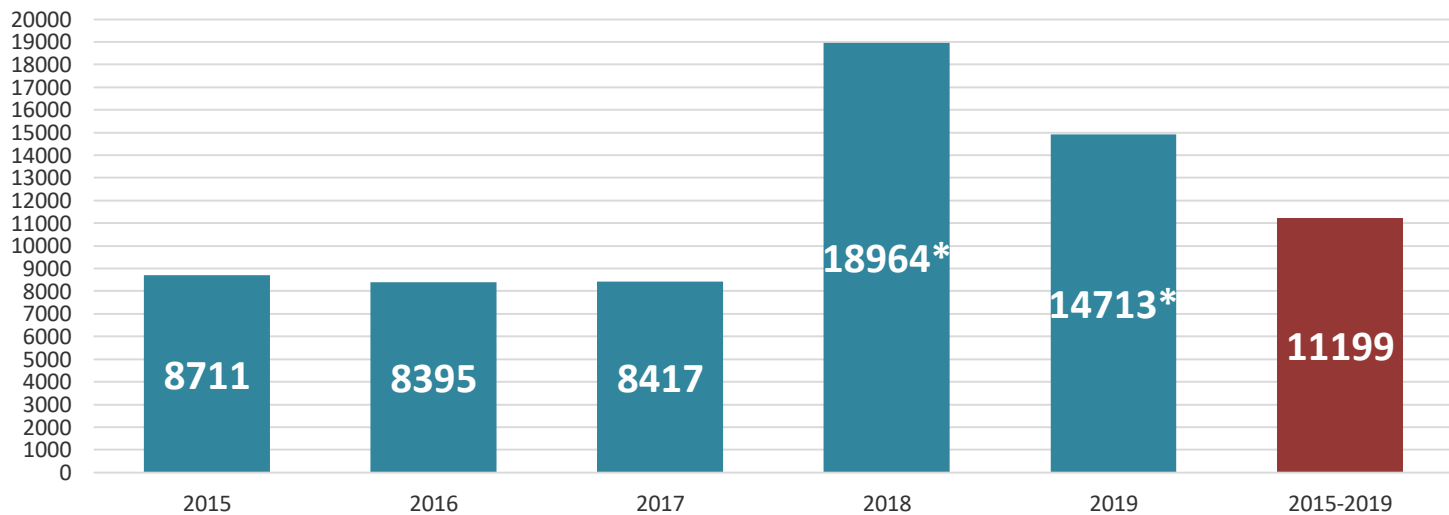
\*\* without temporary occupied territories



### Average number of hromadas , which amalgamated into one AH



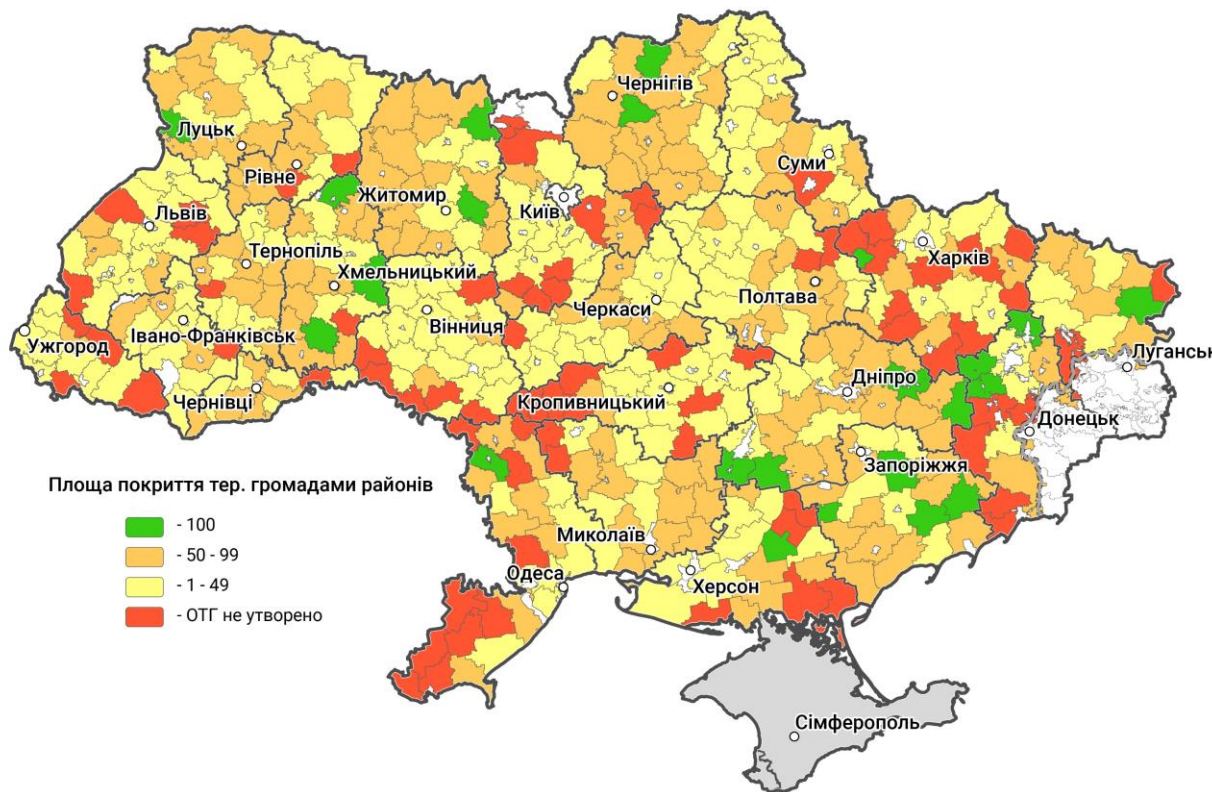
### Average population of one AH (persons)





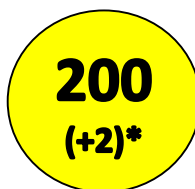
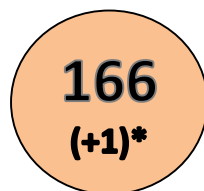



1009 AHs

490 rayons total



OBLAST	Rayons				Total No
	100%	50-99%	1-49%	0%	
AR CRIMEA	0	0	0	0	14**
VINNYTSIA	0	3	19	5	27
VOLYN	1	9	6	0	16
DNIPROPETROVSK	4	13	5	0	22
DONETSK	3	3	2	5	18**
ZHYTOMYR	2	15	6	0	23
ZAKARPATTIA	0	1	8	4	13
ZAPORIZHZHIA	4	11	5	0	20
IVANO-FRANKIVSK	0	3	10	1	14
KYIV	0	4	13	8	25
KIROVOHRAD	0	1	11	9	21
LUHANSK	1	5	4	2	18**
LVIV	0	3	13	4	20
MYKOLAIV	0	11	6	2	19
ODESA	1	8	7	10	26
POLTAVA	0	9	14	2	25
RIVNE	0	7	7	2	16
SUMY	0	6	11	1	18
TERNOPIL	0	8	8	1	17
KHARKIV	1	6	8	12	27
KHERSON	1	5	8	4	18
KHMELNYTSKYI	4	9	6	1	20
CHERKASY	0	7	12	1	20
CHERNIVTSI	0	5	5	1	11
CHERNIHIV	2	14	6	0	22
<b>TOTAL</b>	<b>24</b>	<b>166</b>	<b>200</b>	<b>75</b>	<b>490**</b>



Rayons where 100%

of territory is covered by AHs

Rayons with 50...99%  
of territory is covered by  
AHs

Rayons, where 1...49%  
of territory is covered by  
AHs

Rayons where there are no  
AHs established  
(without 25 rayons of occupied  
territories)

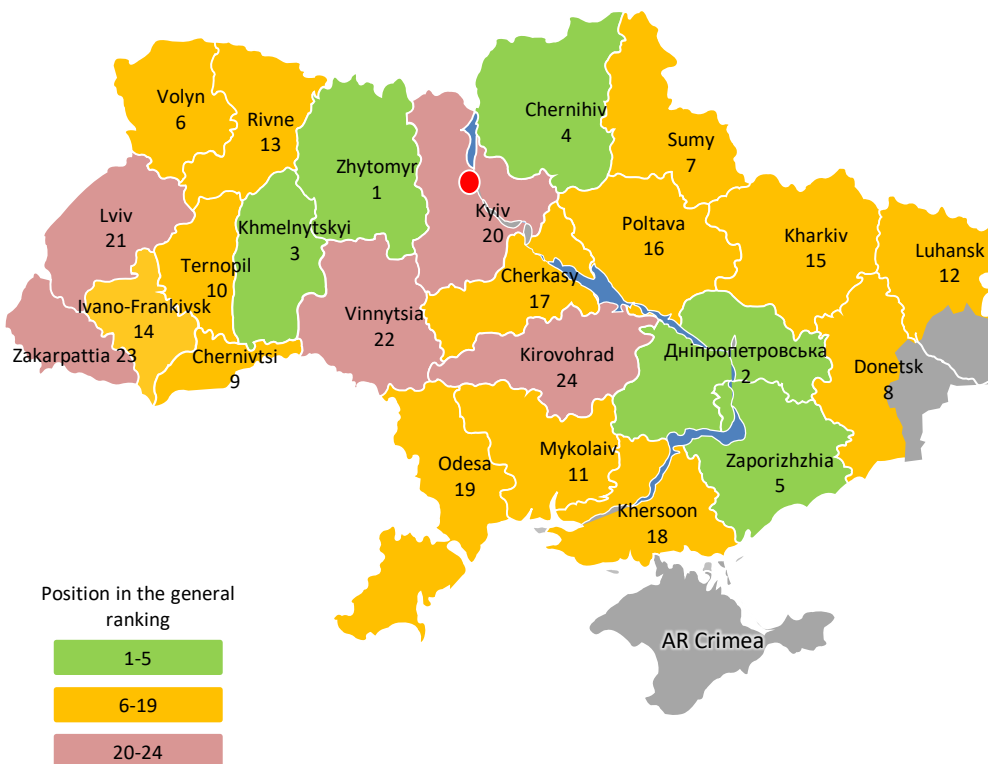
\*\* Occupied rayons of ARC, Donetsk  
and Luhansk oblasts

\* In comparison with the previous month

Note: To estimate AH coverage of rayons, the data on the AHs where first elections were held, where the first elections were scheduled, which are expecting the CEC decision to hold the first elections and the hromadas which accessed the AHs and the cities of oblast significance was used

# OBLASTS RANKING IN FORMATION OF CAPABLE HROMADAS GENERAL RANKING AND POSITION ACCORDING TO PARAMETERS

## INDICATOR 3



OBLAST	GENREAL RANKING	OBLASTS RANKING IN FORMATION OF CAPABLE HROMADAS						
		1	2	3	4	5	6	7
		Population of AHs, COS (thousand people)	Area of AHs, COS	Number of territorial hromadas, which haven't amalgamated	Rayons not covered by amalgamation, accession	Number of AHs with the population of less than 5 thousand people	Cities of oblast significance were accession occurred	Perspective plans coverage
ZHYTOMYR	1	5	3	3	1	11	3	3
DNIPROPETROVSKYI	2	2	1	1	1	16	10	1
KHMELYNYSKYI	3	8	5	5	2	9	4	1
CHERNIHIV	4	4	4	4	1	14	2	6
ZAPORIZHZHIA	5	3	2	2	1	19	8	1
VOLYN	6	10	6	6	1	12	6	1
SUMY	7	9	12	12	3	10	1	2
DONETSK	8	1	11	11	16	5	8	1
CHERNIVTSI	9	14	8	9	7	6	2	10
TERNOPIL	10	16	9	8	4	18	2	5
MYKOLAIV	11	6	7	10	8	15	8	11
LUHANSK	12	7	10	7	10	22	11	1
RIVNE	13	21	14	13	9	8	2	1
IVANO-FRANKIVSK	14	22	18	18	5	3	2	7
KHARKIV	15	12	19	19	18	1	5	1
POLTAVA	16	11	16	16	6	17	4	8
CHERKASY	17	15	13	14	2	21	9	14
KHERSON	18	17	15	15	13	20	2	9
ODESA	19	13	17	17	16	6	7	16
KYIV	20	20	23	22	15	4	4	15
LVIV	21	19	21	21	12	7	11	12
VINNYTSIA	22	23	22	20	11	13	2	13
ZAKARPATTIA	23	24	24	24	14	2	8	17
KIROVOHRAD	24	18	20	23	17	23	11	4

Note: 1. when calculating the ranking according to the parameters "Population of capable hromadas (AHs, COS)", "Area of capable hromadas", "Number of hromadas, which haven't amalgamated or accessed", the data for the cities of oblast significance where the accession has not occurred was also taken into account

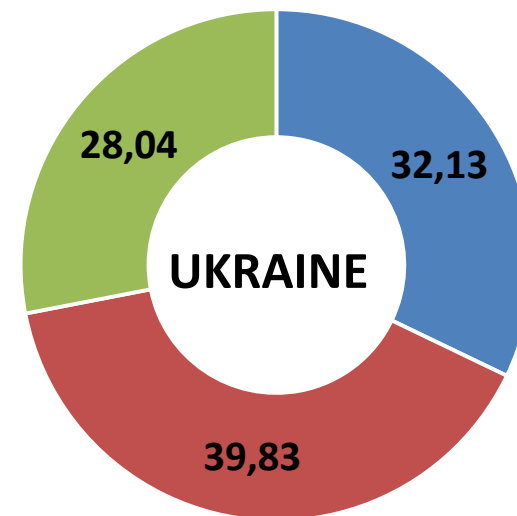
# OBLASTS RANKING IN FORMATION OF CAPABLE HROMADAS

# INDICATOR 3

OBLAST	Oblast population (thousand people)	Parameter 1. Population in capable hromadas (AHs, COS) – thousand people		Oblast area, sq.km	Parameter 2. Area of capable hromadas (AHs, COS)		No. of hromadas in oblast before establishment of AHs	Parameter 3. No. of hromadas which have not amalgamated or accessed		Parameter 4. No. of rayons in oblast where the process of hromada amalgamation (accession) has not started			Parameter 5. No. of AHs with less than 5 thousand population		Parameter 6. No. of AHs with administrative centers in cities of oblast significance (COS)			Parameter 7. Perspective plans (PP) of capable hromadas, approved by the government			GENERAL POSITION ACC. TO CRITERIA 1-7					
		Total for 2015-2019			Total for 2015-2019			Total for 2015-2019		Total for 2015-2019		Total for 2015-2019		Total for 2015-2019		Total for 2015-2019		Total for 2015-2019								
		Population of AHs and COS			%	Area of AHs, COS		%	No. of hromadas which have not amalgamated or accessed	%	Rayons total	No. of rayons where there are no AHs and no hromadas which accessed AHs or COS		%	No. of AHs		No. of cities of oblast significance	No. of AHs with administrative centers in cities of oblast significance		%		No. of AHs in PPs approved by the government		No. of hromadas not covered by the PPs	%	
Vinnitsia	1560,4	861,7	55,2	26513	5800	21,9	707	525	74,3	27	5	18,5	18	38,3	6	3	50,0	66	169	23,9	22					
Volyn	1035,3	771,9	74,6	20144	12137	60,2	412	168	40,8	16	0	0,0	19	35,2	4	1	25	73	0	0,0	6					
Dnipropetrovsk	3206,5	2992,6	93,3	31914	23117	72,4	348	104	29,9	22	0	0,0	33	45,8	13	2	15,4	93	0	0,0	2					
Donetsk*	1700,7	1637,6	96,3	17640	8274	46,9	269	144	53,5	13	5	38,5	4	21,1	15	3	20	65	0	0,0	8					
Zhytomyr	1220,2	1007,6	82,6	29832	20191	67,7	631	198	31,4	23	0	0,0	20	35,1	5	2	40,0	66	3	0,5	1					
Zakarpattia	1256,8	428,3	34,1	12777	1576	12,3	337	279	82,8	13	4	30,8	1	6,3	5	1	20	0	337	100,0	23					
Zaporizhia	1705,8	1506,1	88,3	27180	19208	70,7	299	92	30,8	20	0	0,0	29	50,9	5	1	20,0	76	0	0,0	5					
Ivano-Frankivsk	1373,3	770,4	56,1	13900	4980	35,8	516	344	66,67	14	1	7,1	6	15,4	6	3	50,0	61	16	3,1	14					
Kyiv	1767,9	1022,8	57,9	28131	5976	21,2	659	497	75,4	25	8	32,0	6	20,7	12	4	33,3	29	278	42,2	20					
Kirovohrad	945,5	568,2	60,1	24588	6160	25,1	415	329	79,3	21	9	42,9	16	59,3	4		0	53	4	1,0	24					
Luhansk*	583,3	475,9	81,6	18480	9097	49,2	195	95	48,7	12	2	16,7	14	58,3	3		0	39	0	0,0	12					
Lviv	2522,0	1478,3	58,6	21833	5368	24,6	711	529	74,4	20	4	20,0	11	26,8	9		0	85	98	13,8	21					
Mykolaiv	1131,1	925,2	81,8	24598	12893	52,4	313	162	51,8	19	2	10,5	19	45,2	5	1	20,0	40	38	12,1	11					
Odesa	2380,3	1668,0	70,1	33310	11942	35,9	490	323	65,92	26	10	38,5	8	21,6	9	2	22	38	322	65,7	19					
Poltava	1400,4	1030,0	73,6	28748	10709	37,3	503	298	59,2	25	2	8,0	26	46,4	6	2	33,3	71	21	4,2	16					
Rivne	1157,3	654,8	56,6	20047	8180	40,8	365	212	58,1	16	2	12,5	13	28,3	4	2	50,0	66	0	0,0	13					
Sumy	1081,4	863,1	79,8	23834	10979	46,1	419	227	54,2	18	1	5,6	13	34,2	7	4	57,1	53	1	0,2	7					
Ternopil	1045,9	691,7	66,1	13823	6904	49,9	615	306	49,8	17	1	5,9	25	47,2	4	2	50,0	59	12	2,0	10					
Kharkiv	2675,6	1965,5	73,5	31415	8066	25,7	458	339	74,0	27	12	44,4	1	4,3	7	2	28,6	59	0	0,0	15					
Kherson	1037,6	658,9	63,5	28461	10745	37,8	298	176	59,1	18	4	22,2	18	51,4	4	2	50,0	49	22	7,4	18					
Khmelnyskyi	1264,7	1020,8	80,7	20645	12832	62,2	605	232	38,3	20	1	5,0	15	29,4	6	2	33,3	62	0	0,0	3					
Cherkasy	1206,4	826,9	68,5	20900	9085	43,5	556	324	58,3	20	1	5,0	33	55,9	6	1	16,7	62	142	25,5	17					
Chernivtsi	904,4	627,6	69,4	8097	4049	50,0	271	137	50,6	11	1	9,1	8	21,6	2	1	50,0	42	29	10,7	9					
Chernihiv	1005,7	853,4	84,8	31865	20622	64,7	569	194	34,1	22	0	0,0	21	42,0	4	2	50,0	52	14	2,5	4					
<b>IN TOTAL</b>	<b>35168,7</b>	<b>25307,3</b>	<b>72,0</b>	<b>558676</b>	<b>248888</b>	<b>44,5</b>	<b>10961</b>	<b>6234</b>	<b>56,9</b>	<b>1165</b>	<b>75</b>	<b>16,1</b>	<b>377</b>	<b>37,4</b>	<b>151</b>	<b>43</b>	<b>28,5</b>	<b>1359</b>	<b>1506</b>	<b>13,4</b>						

Note: 1. the data on those COSs (cities of oblast significance) where accession has not taken part yet was also taken into account when calculating the rankings on the parameters "Population of capable hromadas (AHs, COSs)", "Area of capable hromadas (AHs, COSs)", "Number of hromadas, which did not amalgamate or access".

Oblast	residents of AHs and cities of oblast significance, which were accessed by territorial hromadas (%)	residents of cities of oblast significance without amalgamation (%)	Residents of territorial hromadas, which didn't amalgamate (without cities of oblast significance, %)
VINNYTSIA	50,17	5,05	44,78
VOLYN	58,78	15,78	25,44
DNIPROPETROVSK	21,31	72,02	6,67
DONETSK*	22,86	73,43	3,71
ZHYTOMYR	69,07	13,51	17,42
ZAKARPATTIA	19,8	14,28	65,92
ZAPORIZHZHIA	31,05	57,24	11,71
IVANO-FRANKIVSK	51,74	4,36	43,9
KYIV	23,4	34,45	42,15
KIROVOHRAD	17,29	42,8	39,91
LUHANSK*	33,21	48,38	18,41
LVIV	13,97	44,65	41,38
MYKOLAIV	28,59	53,21	18,2
ODESA	15,62	54,46	29,92
POLTAVA	31,18	42,37	26,45
RIVNE	32,03	24,55	43,42
SUMY	70,69	9,12	20,19
TERNOPIIL	61,36	4,77	33,87
KHARKIV	14,13	59,33	26,54
KHERSON	28,53	34,98	36,49
KHMELNYTSKYI	45,36	35,36	19,28
CHERKASY	29,27	39,27	31,46
CHERNIVTSI	39,92	29,47	30,61
CHERNIHIV	50,8	34,05	15,15
<b>Ukraine total</b>	<b>32,13</b>	<b>39,83</b>	<b>28,04</b>

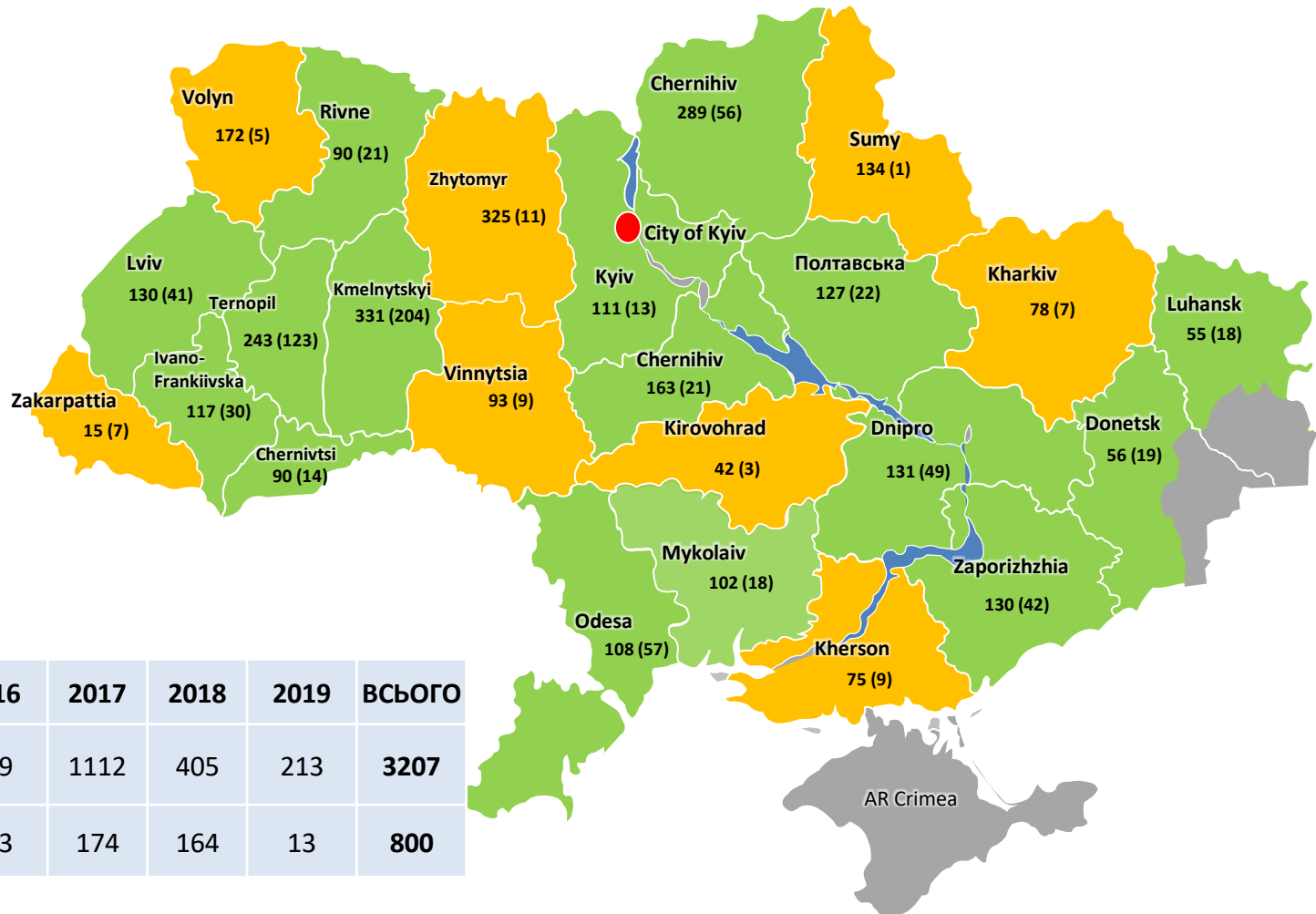


\* without temporary occupied territories

**3207**

Starostas in AHs,

**800**  
**(24,9 %)**  
- elected



	2015	2016	2017	2018	2019	ВСЬОГО
GENERAL NUMBER OF STAROSTAS	708	769	1112	405	213	<b>3207</b>
SELECTED STAROSTAS	256	193	174	164	13	<b>800</b>

**102 (32)**

загальна кількість старост (обрано старост )

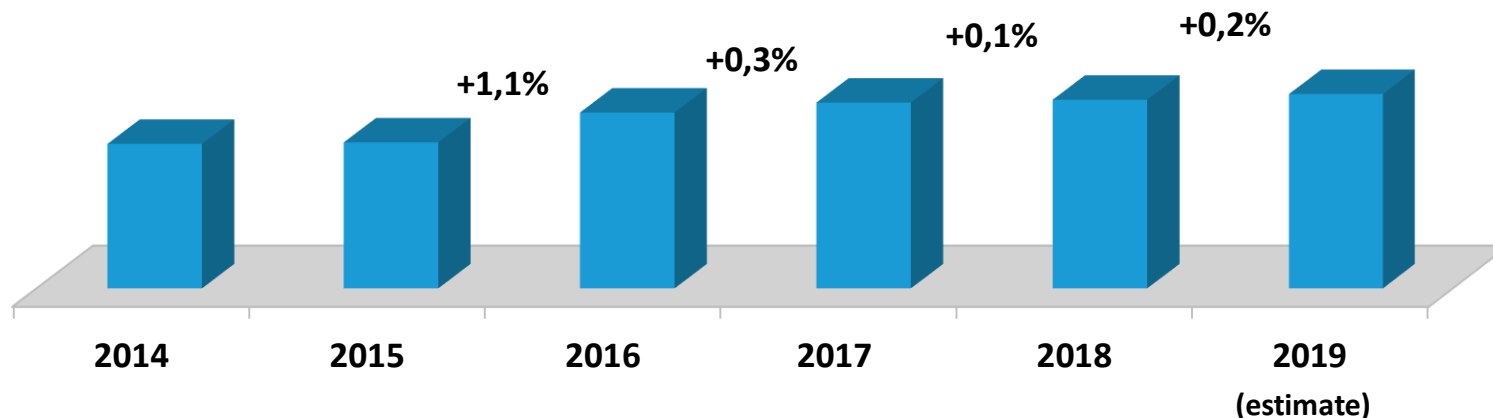


**1161 (+18)\* concluded 509(+21)\***  
 Territorial hromadas intermunicipal cooperation agreements

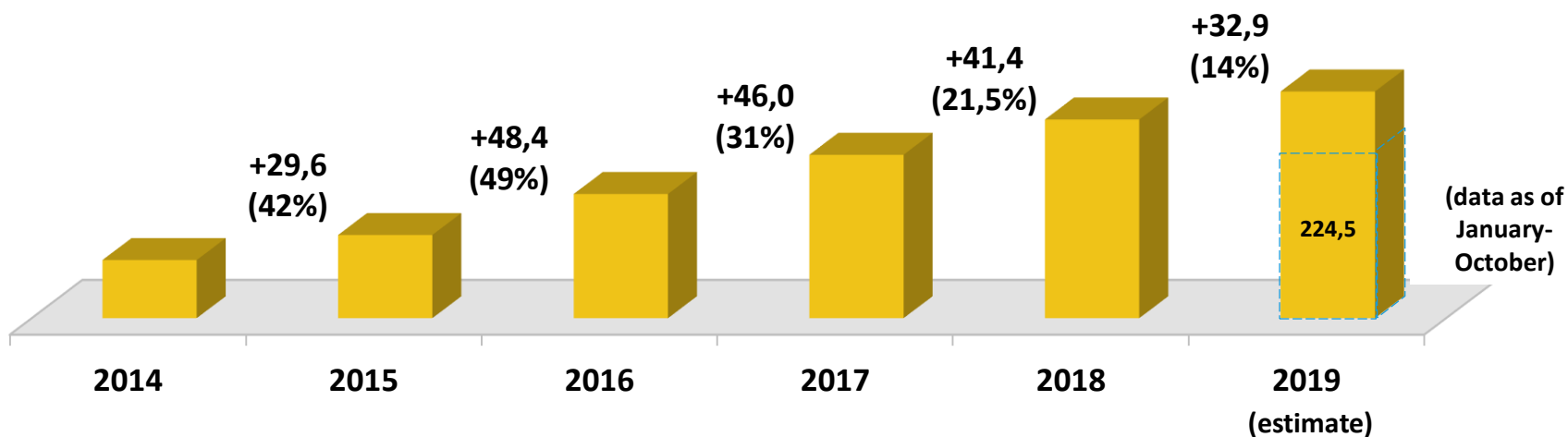
Oblast	Total number of cooperation projects	including					No. of hromadas which cooperated intermunicipally
		housing and communal services	amenities	fire security	education, healthcare, social security	other	
Vinnitsya	95	17	4		18	56	169
Volyn	27	2	1		15	10	37
Dnipropetrovsk	12	1		3	3	5	29
Donetsk	2	1			1		5
Zhytomyr	35	1			22	12	72
Zakarpattia	4		2		32	2	10
Zaporizhzhia	9			1	4	4	27
Ivano-Frankivsk	12	2	5		2	3	39
Kyiv	8			1	2	5	9
Kirovohrad	10			1	5	4	15
Luhansk	2				1	1	6
Lviv	19	2	1	1	5	10	71
Mykolaiv	3	3					5
Odesa	2	1				1	9
Poltava	108	28	8	34	15	23	281
Rivne	16	1			5	10	27
Sumy	44	4			23	17	60
Ternopil	11	2			5	4	19
Kharkiv	24	12	4	1	1	6	77
Kherson	4				1	3	11
Khmelnyskyi	10	3	2	1		4	22
Cherkasy	32	8	2	1	2	20	91
Chernivtsi	6	1			1	4	14
Chernihiv	14	2			7	5	56
Kyiv city							
<b>TOTAL</b>	<b>509</b>	<b>91</b>	<b>29</b>	<b>44</b>	<b>170</b>	<b>209</b>	<b>1161</b>

\* comparing to the previous month

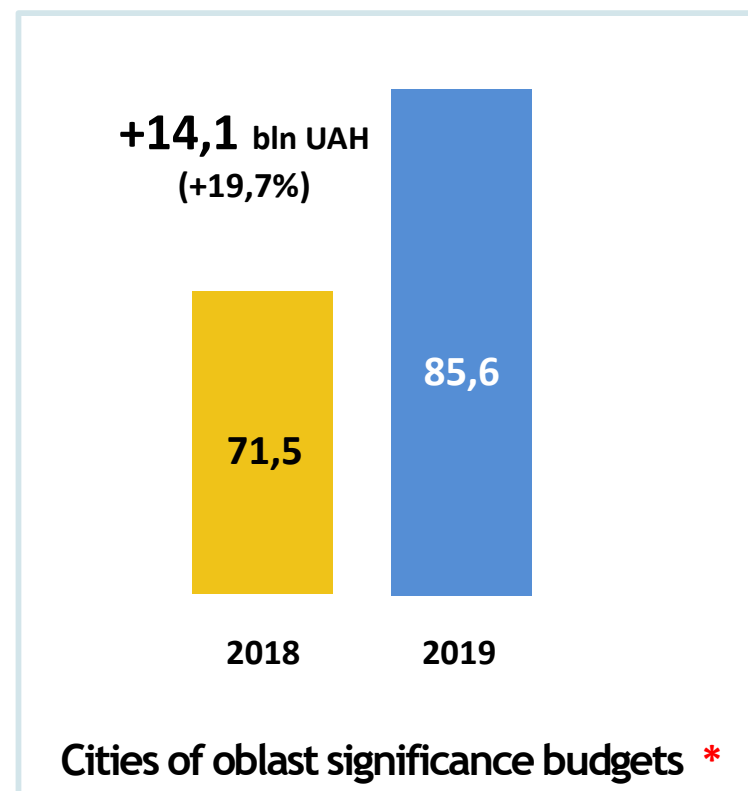
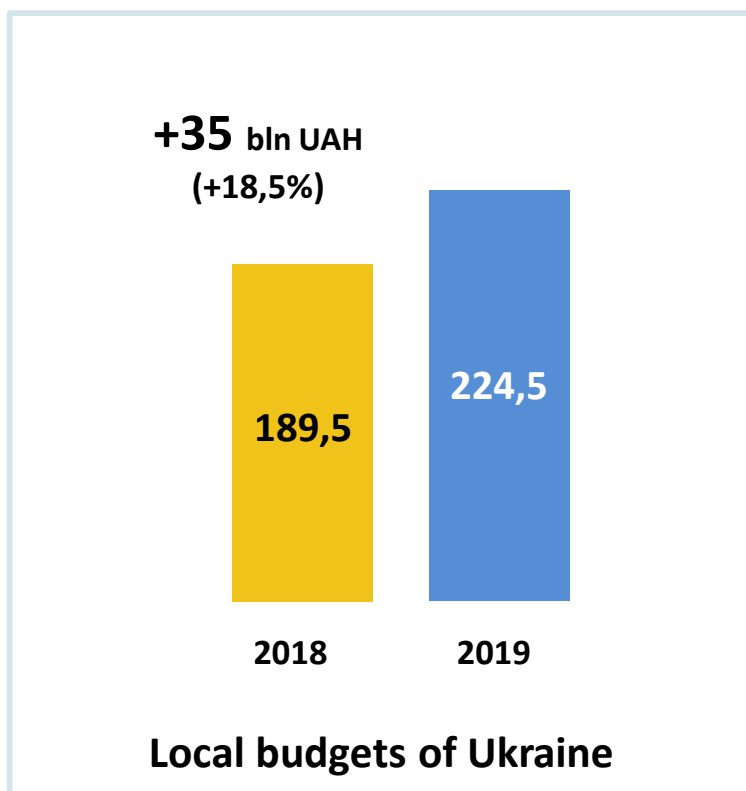
Local budget own revenue (general fund) share in GDP, %



Local budget general fund own revenue, bln UAH.



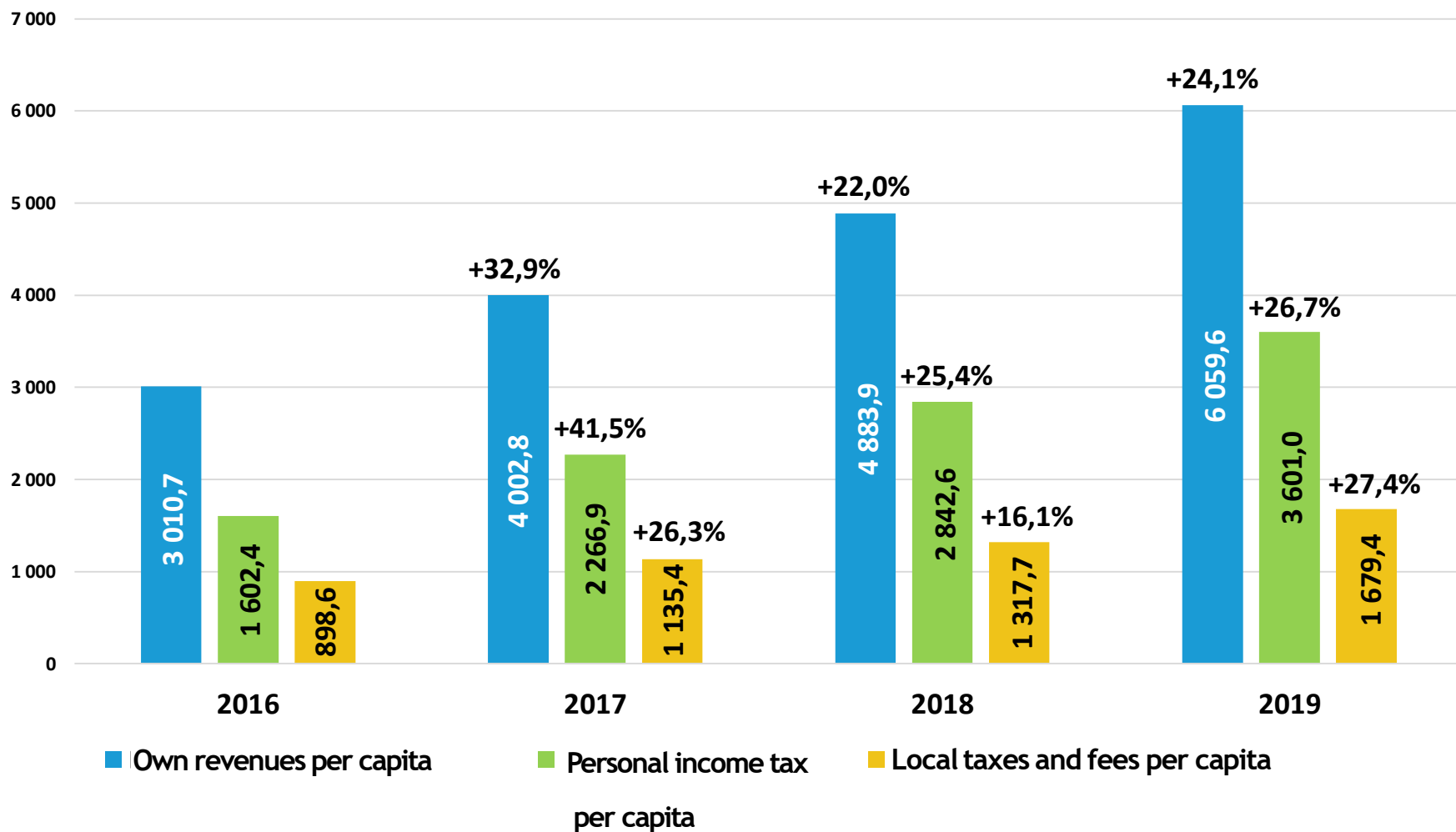
Execution of local budget revenues in January – October 2019, compared to  
January – October 2018, bln UAH (%)



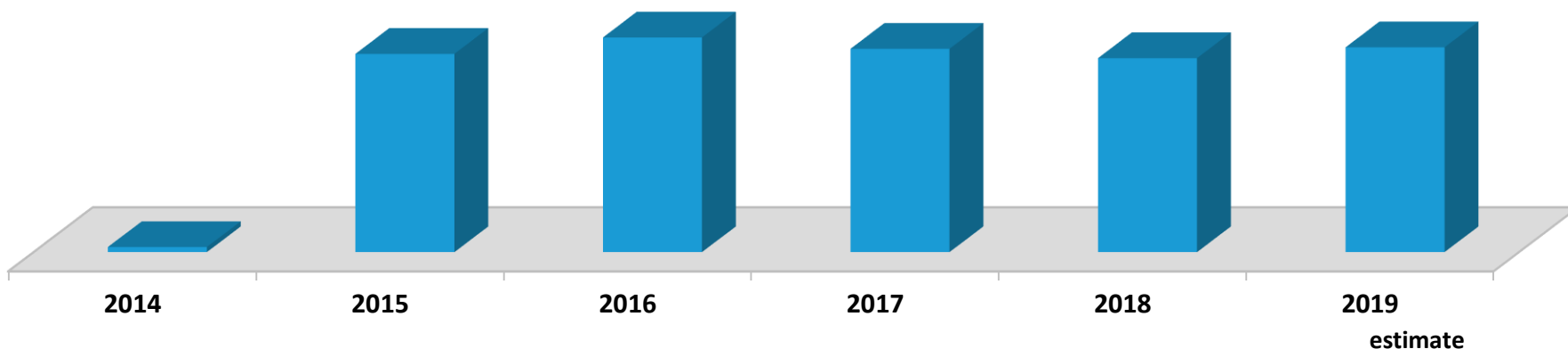
\* - not taking into account 24 cities of oblast significance accessed by AHs



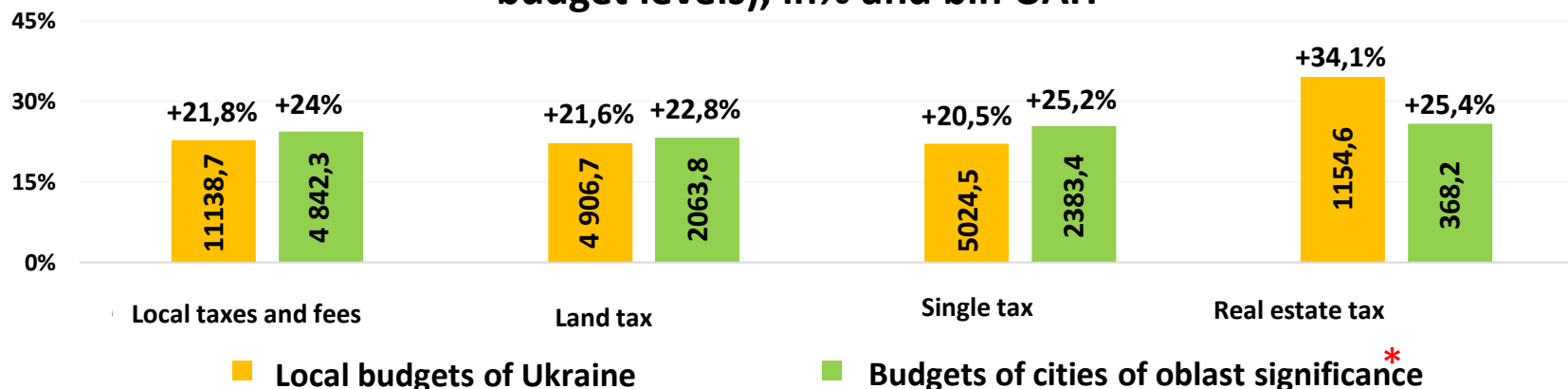
Growth rate of local budgets general fund revenue per capita for January-October 2016-2019, % and UAH



Share of local taxes and fees in the local budgets own revenues (general fund), %

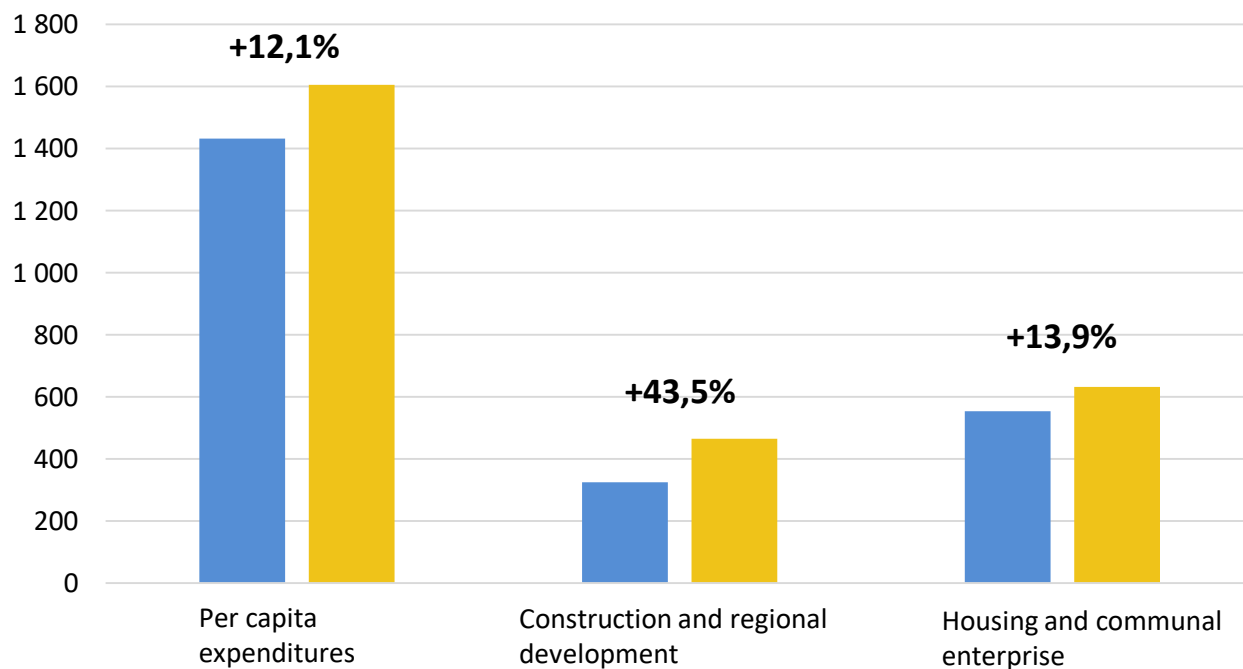


Growth rate of local taxes and fees in local budgets in January – October 2019 compared to January-October 2018 (according to budget levels), in% and bln UAH



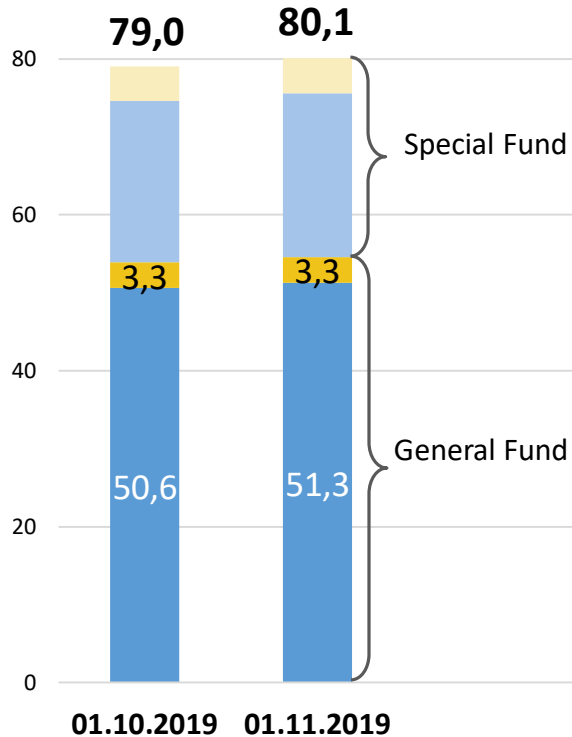
\* - not taking into account 24 cities of oblast significance accessed by AHs

### Expenditures per capita for January-October 2018 and 2019 per capita, UAH

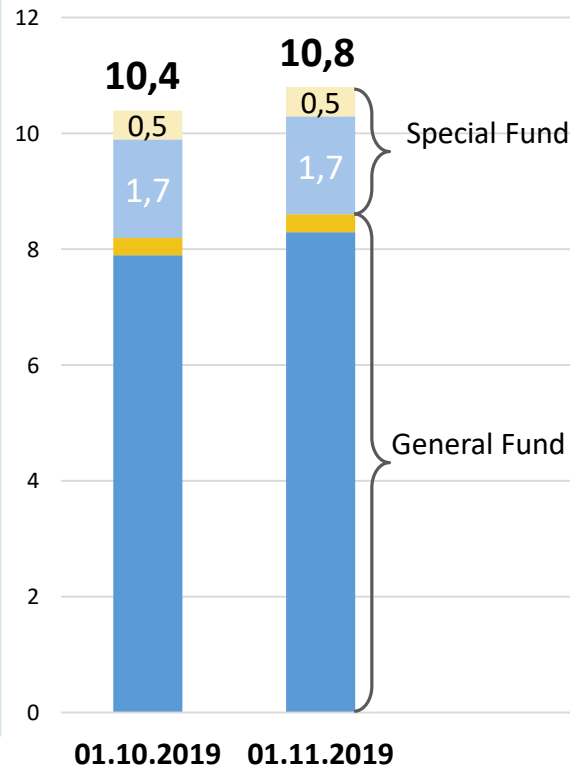


■ 2018  
■ 2019

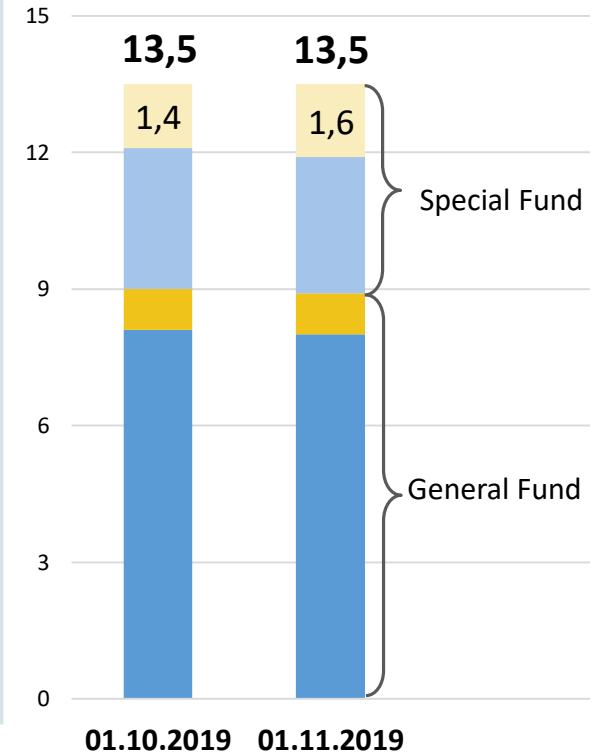
Remaining balance of local budgets in Ukraine, 2019



Remaining balance of 806 AHs, bln UAH



Remaining balance of cities of oblast significance budgets\*, bln UAH



Treasury accounts, special fund

Treasury accounts, general fund

Deposit accounts, special fund

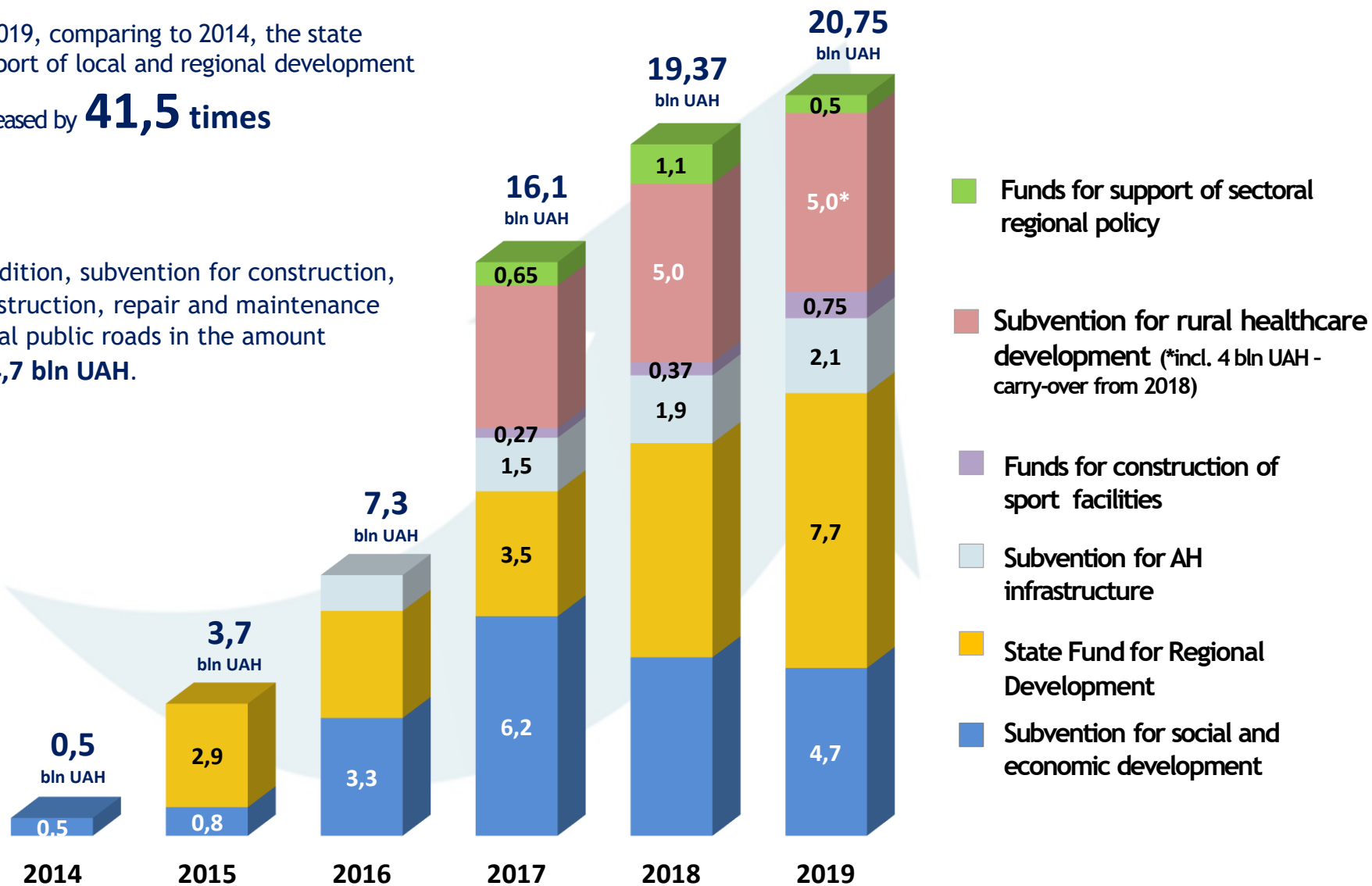
Deposit accounts, general fund

\* - Not including 24 cities of oblast significance which were joined by AHs

In 2019, comparing to 2014, the state support of local and regional development

increased by **41,5 times**

•In addition, subvention for construction, reconstruction, repair and maintenance of local public roads in the amount of **14,7 bln UAH**.



# STATE FINANCIAL SUPPORT

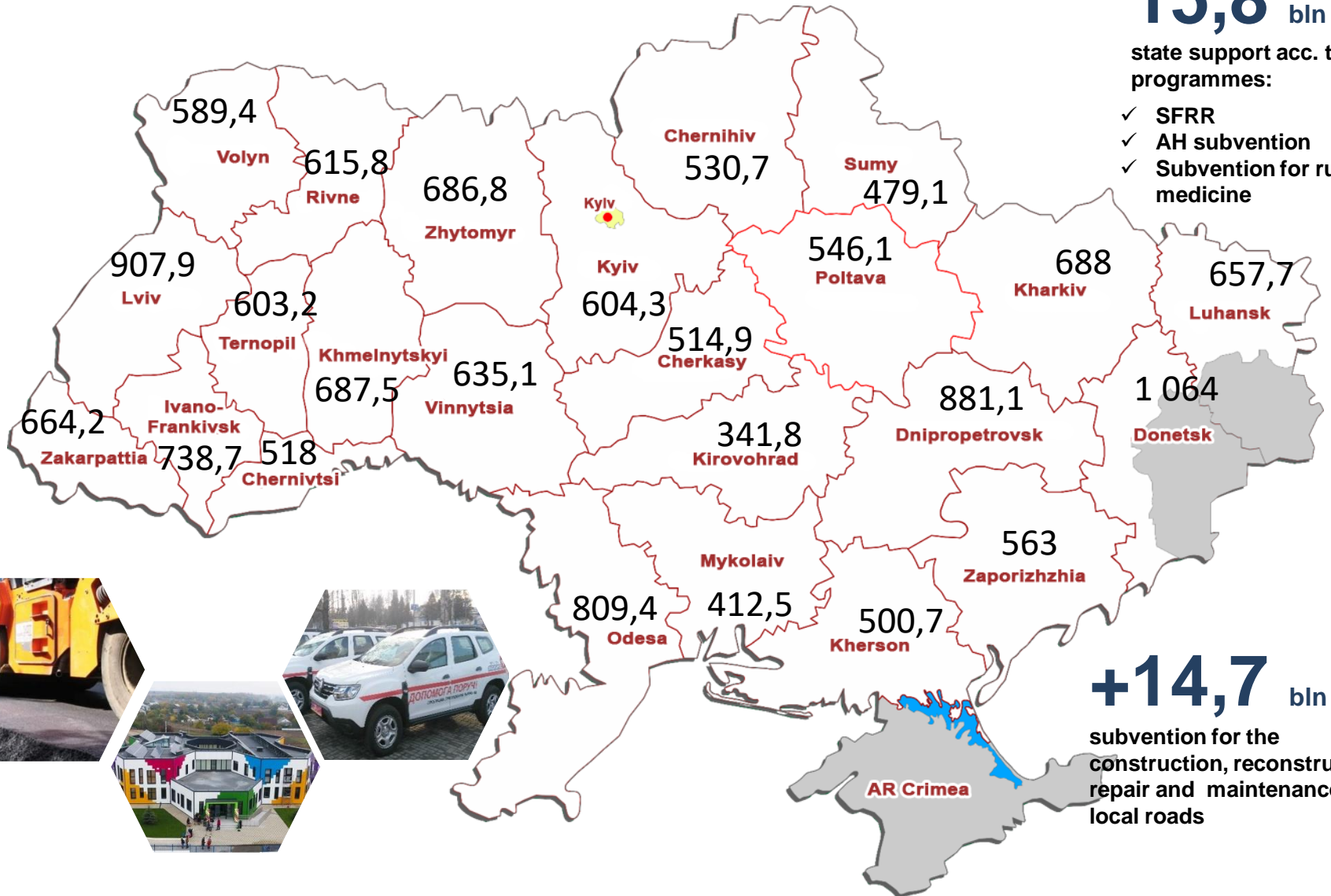
FOR LOCAL AND REGIONAL DEVELOPMENT IN 2019

## INDICATOR 7

**15,8** bln UAH

state support acc. to 3 programmes:

- ✓ SFRR
- ✓ AH subvention
- ✓ Subvention for rural medicine



**+14,7** bln UAH

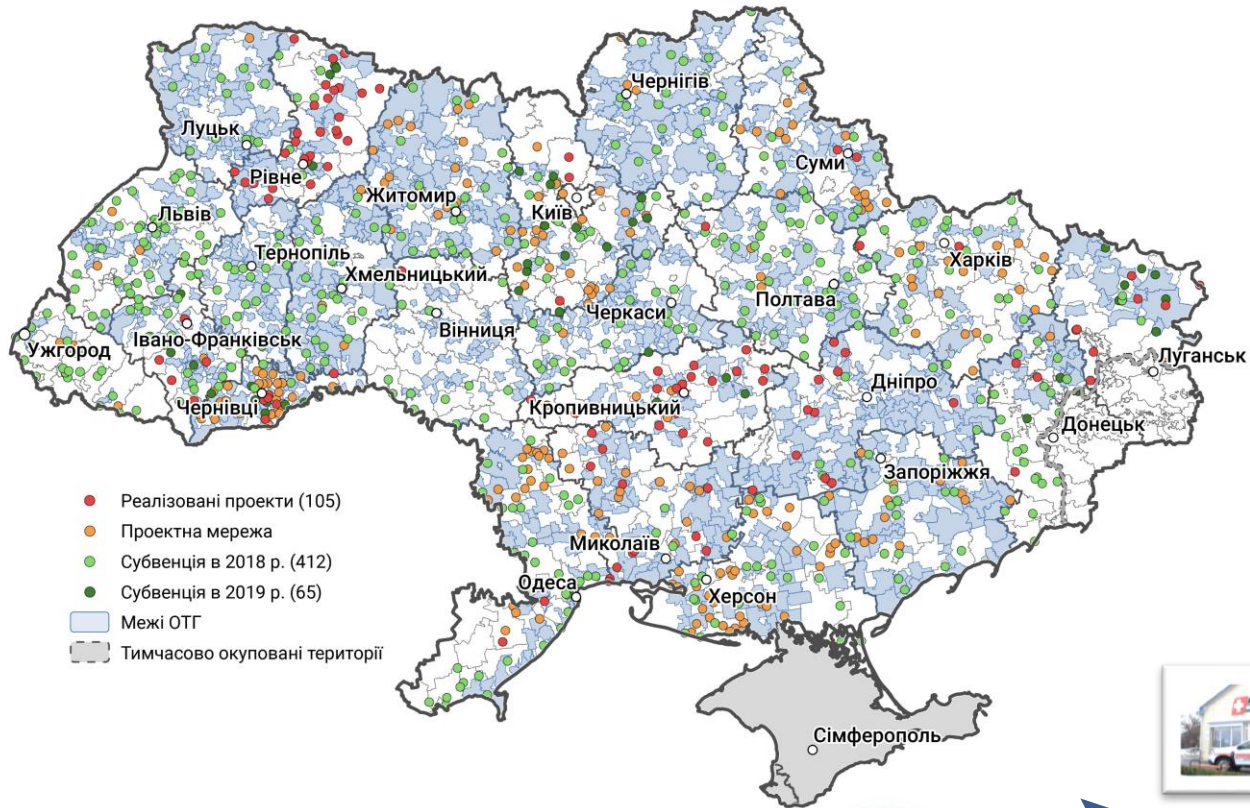
subvention for the construction, reconstruction, repair and maintenance of the local roads



# DECENTRALISATION IN THE AREA OF HEALTHCARE

Increase of access and quality of medical services in the rural area

INDICATOR 8



**708** projects  
**86** reconstruction  
and total maintenance



**4,25** bln UAH



**1833** vehicles with

0,85 bln UAH funding,  
including:

**624** - for new outpatient  
clinics,

**1209** – for existing  
outpatient clinics with  
0,913 bln UAH funding

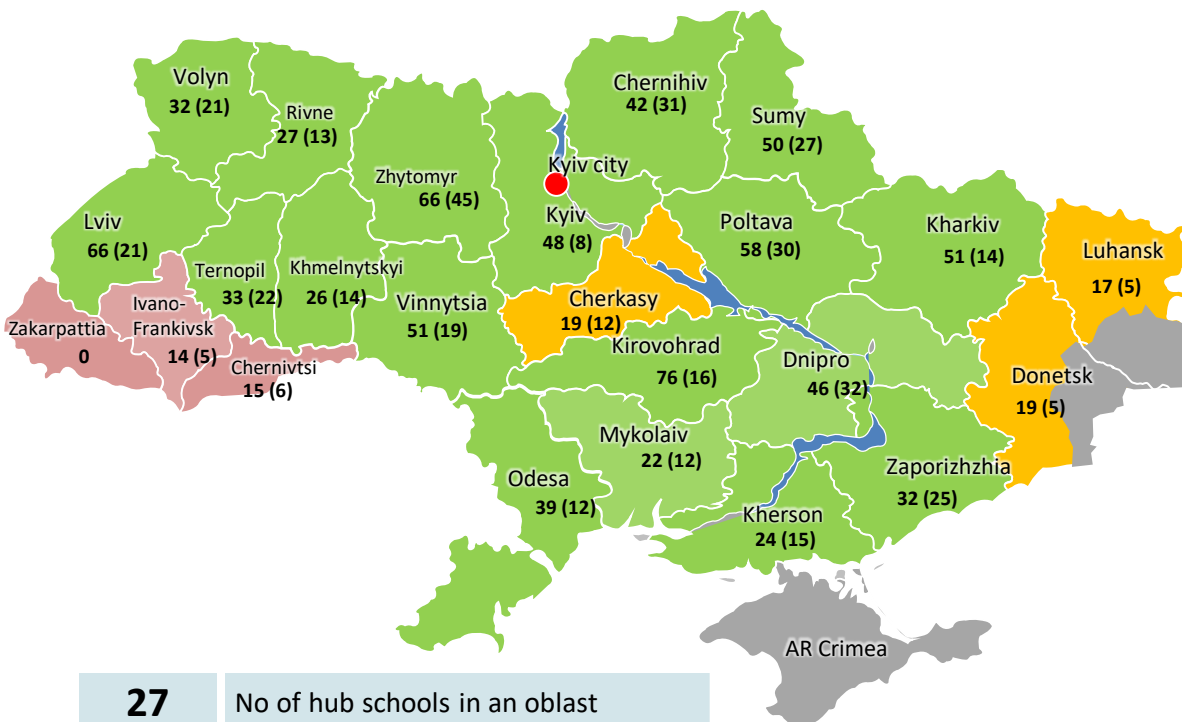
**3847** packages with

0,362 bln UAH funding

# DECENTRALISATION IN THE AREA OF EDUCATION

## ESTABLISHMENT OF HUB SCHOOLS IN OBLASTS, INCLUDING THOSE IN AHs

### INDICATOR 9



**1481**

School buses, (additional need - **410**), з них **749** — в ОТГ (додаткова потреба **222** — в ОТГ)



**17283,3**

km of roads for the transportation of students to hub schools are in **poor** condition, **7447,1** — in AHs

**75 138** students are being transported to hub schools **36107** — in AHs

**27**

No of hub schools in an oblast

**(16)**

No of hub schools in AHs



**873**

hub schools were established, including **410** — in AHs



**1324**

branches of hub schools, including **598** — in AHs



**382577**

students study in hub schools and their branches, including **186531** — in AHs



**4729**

classes of hub schools and their branches with less than 10 students, including **2104** — in AHs



**2438**

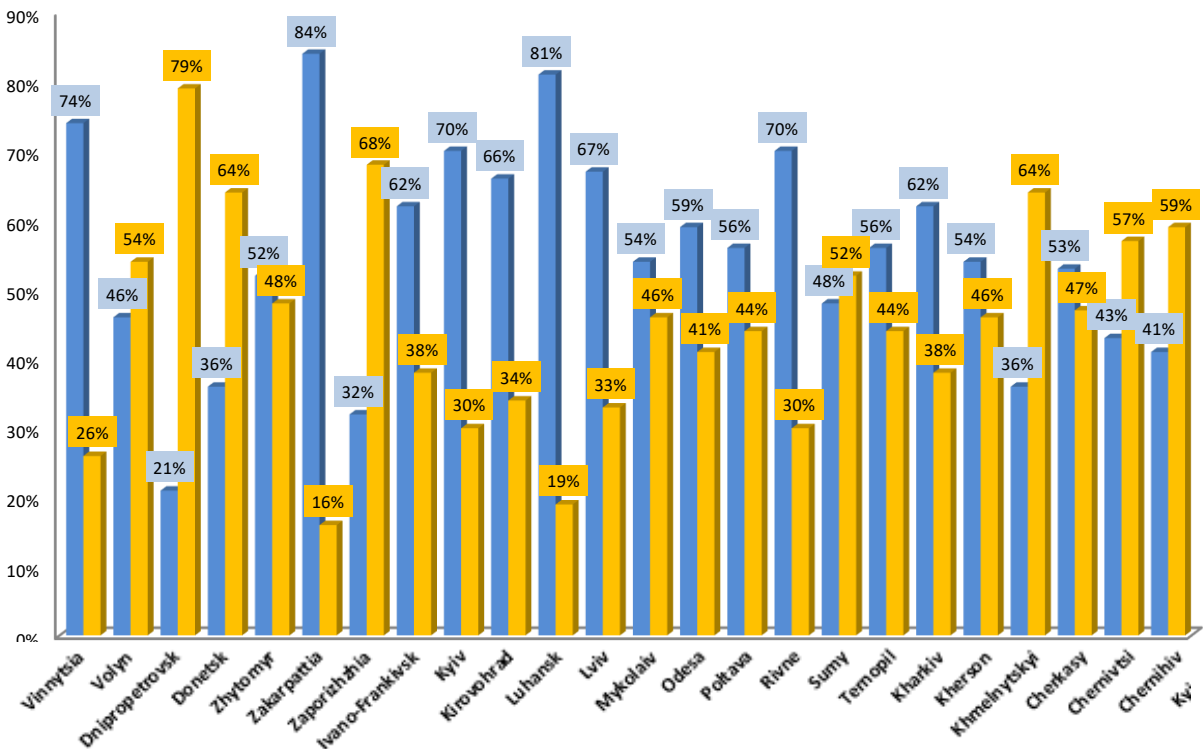
classes with inclusive curricula in hub schools and their branches (**3414** students), including **975** — in AHs (**1405** students)



# DECENTRALIZATION IN EDUCATION

## TRANSFER OF GENERAL EDUCATION INSTITUTIONS UNDER THE CONTROL OF LSG

# INDICATOR 9



■ Education institutions under the control of rayon state administrations (%)  
 ■ Education institutions under the control of local self-government (cities of oblast significance, AHs (%))



**7880 (54,4%)** general education institutions (GEI) under control of rayon state administrations

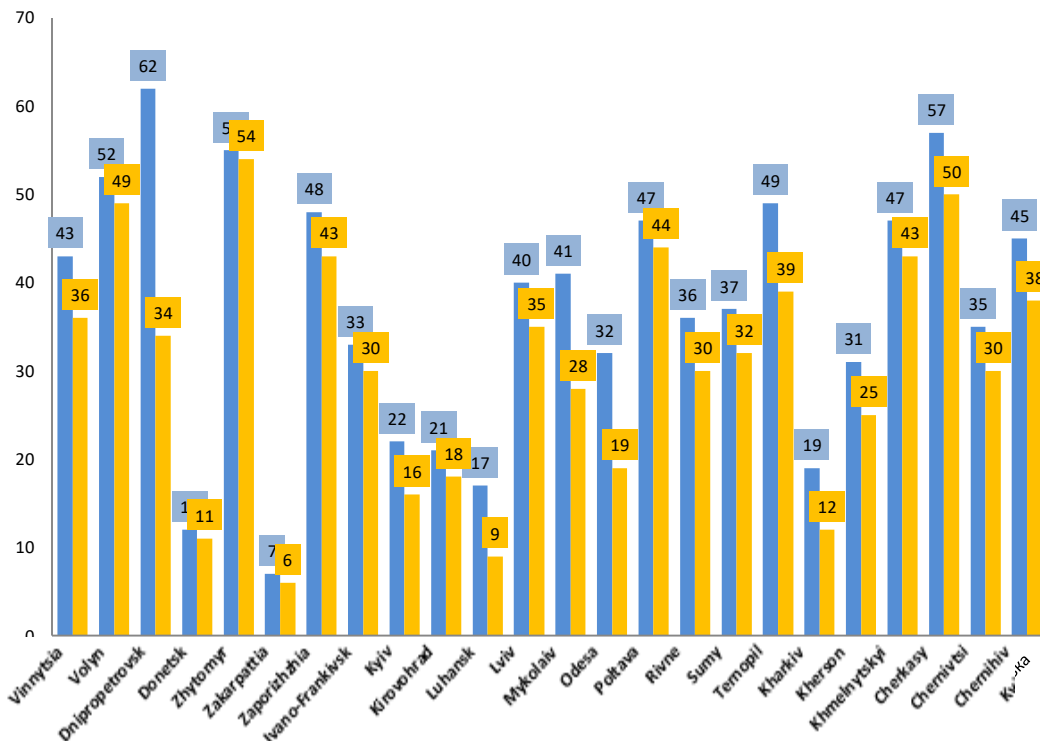
**6615 (45,6%)** general education institutions under control of LSG (cities of oblast significance, AHs)

No.	Oblast	no. of general secondary institutions		
		total	incl. education institutions managed by rayon councils	incl. education institutions managed by LSG (COS, AHs)
1	Vinnitsia	771	571	200
2	Volyn	608	281	327
3	Dnipropetrovsk	870	186	684
4	Donetsk	542	194	348
5	Zhytomyr	610	198	412
6	Zakarpattia	645	540	105
7	Zaporizhzhia	524	168	356
8	Ivano-Frankivsk	676	419	257
9	Kyiv	661	459	202
10	Kirovohrad	320	210	110
11	Luhansk	278	225	53
12	Lviv	1 216	814	402
13	Mykolaiv	461	247	214
14	Odesa	746	443	303
15	Poltava	566	319	247
16	Rivne	574	402	172
17	Sumy	419	203	216
18	Ternopil	750	419	331
19	Kharkiv	746	459	287
20	Kherson	420	228	192
21	Khmelnitskyi	648	231	417
22	Cherkasy	537	286	251
23	Chernivtsi	401	174	227
24	Chernihiv	486	197	289
<b>TOTAL</b>		<b>14475</b>	<b>7873</b>	<b>6602</b>

# DECENTRALIZATION IN EDUCATION

## GENERAL SECONDARY INSTITUTIONS IN AHs

### INDICATOR 9



■ Number of AHs

■ No. of AHs, which received general secondary education institutions into communal property



**731 (+30)\*** received into communal property by AHs

**4249 (+123)\*** general secondary institutions

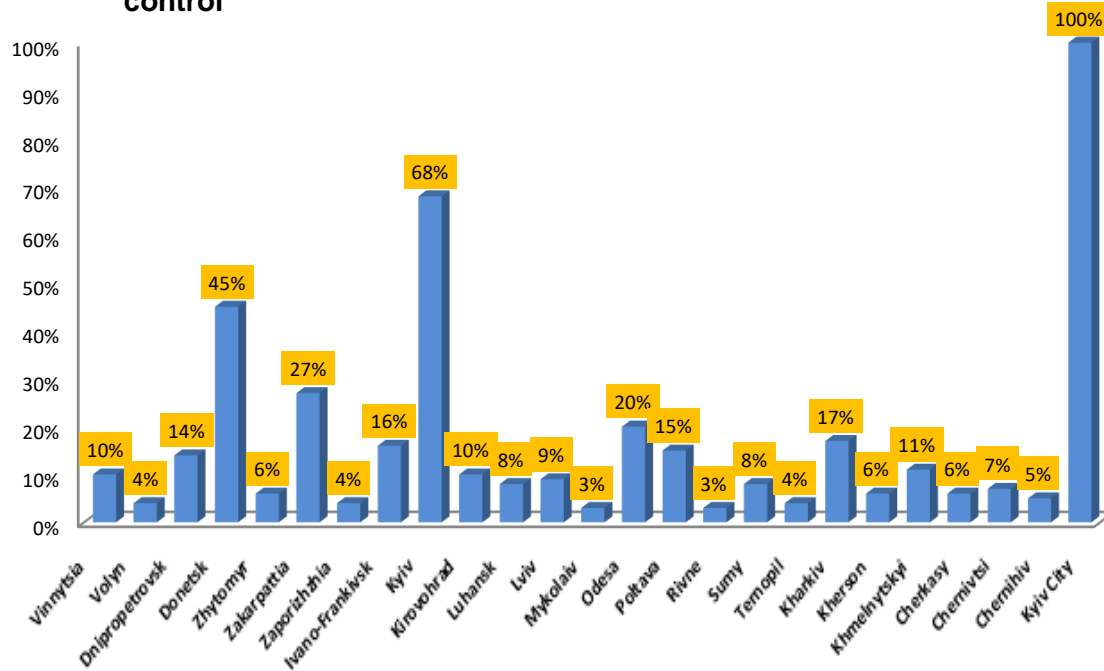
No.	Oblast	No. of AHs	No. of AHs, which received general secondary education institutions into communal property	No. of general secondary education institutions which were transferred into communal property	No. of AHs which transferred the educational subvention to the rayon budget
1	Vinnytsia	43	36	147	1
2	Volyn	52	49	509	2
3	Dnipropetrovsk	62	34	130	4
4	Donetsk	12	11	81	1
5	Zhytomyr	55	54	412	0
6	Zakarpattia	7	6	39	0
7	Zaporizhzhia	48	43	368	1
8	Ivano-Frankivsk	33	30	172	1
9	Kyiv	22	16	108	5
10	Kirovohrad	21	18	46	2
11	Luhansk	17	9	53	0
12	Lviv	40	35	210	0
13	Mykolaiv	41	28	123	1
14	Odesa	32	19	110	10
15	Poltava	47	44	183	3
16	Rivne	36	30	129	6
17	Sumy	37	32	175	0
18	Ternopil	49	39	236	1
19	Kharkiv	19	12	47	1
20	Kherson	31	25	94	4
21	Khmelnitskyi	47	43	318	1
22	Cherkasy	57	50	158	9
23	Chernivtsi	35	30	163	0
24	Chernihiv	45	38	238	0
<b>TOTAL</b>		<b>888</b>	<b>731</b>	<b>4249</b>	<b>53</b>

\* compared to the previous month

# DECENTRALISATION IN THE CONTROL OVER ARCHITECTURAL CONSTRUCTION ACTIVITIES. DELEGATION OF POWERS

## INDICATOR 10

•% Of LSG of an oblast (cities of oblast significance and AHs), which have received the power of architectural construction control



**3 996**  
COSs and AHs



only **100** LSG or 10,04 % including **12** AHs  
Received powers in architectural construction control



No	Oblast	COS	AHs	No of LSGs which received the powers in the area of control over arch. Constr. activities			Dynamics (+) to the previous period
				COS	Village, settlement, city councils with the No of population less than 50 k.	In Total LSG	
1	Vinnitsia	6	43	3	1	4	1
2	Volyn	4	52	2		2	
3	Dnipropetrovsk	13	62	6	4	10	3
4	Donetsk*	15	12	9	1	10	1
5	Zhytomyr	5	55	2	1	3	1
6	Zakarpattia	5	7	1	2	3	1
7	Zaporizhzhia	5	48	2		2	
8	Ivano-Frankivsk	6	33	3	2	5	
9	Kyiv	12	22	7	8	15	1
10	Kirovohrad	4	21	2		2	
11	Luhansk*	3	17	1		1	
12	Lviv	9	40	3	1	4	
13	Mykolaiv	5	41	1		1	
14	Odesa	8	32	6	1	7	2
15	Poltava	6	47	3	4	7	
16	Rivne	4	36	1		1	
17	Sumy	7	37	2	1	3	1
18	Ternopil	4	49	2		2	
19	Kharkiv	7	19	3	1	4	
20	Kherson	4	31	2		2	
21	Khmelnytskyi	6	47	5		5	
22	Cherkasy	6	57	2		2	
23	Chernivtsi	2	35	1	1	2	1
24	Chernihiv	4	45	2		2	
25	Kyiv city	1	1	1		1	
<b>IN TOTAL</b>		<b>150</b>	<b>988</b>	<b>73</b>	<b>38</b>	<b>100</b>	<b>12</b>



- Тип органу, що утворив ЦНАП
- міста обласного значення
  - КМДА
  - районна державна адміністрація
  - місто районного значення
  - селища рада
  - сільська рада



**176** ASCs are already functioning  
/incl. **39** — in COSs /  
(as on 01.07.2019)

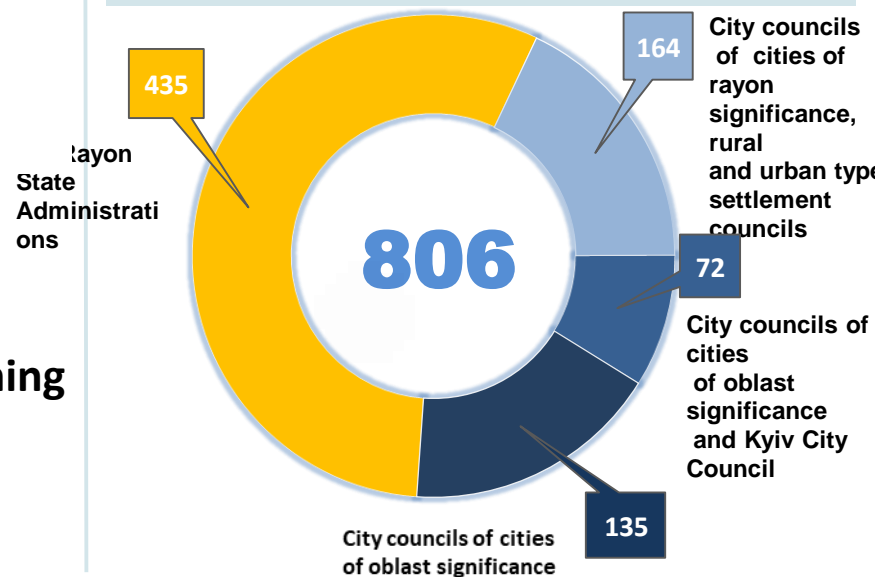


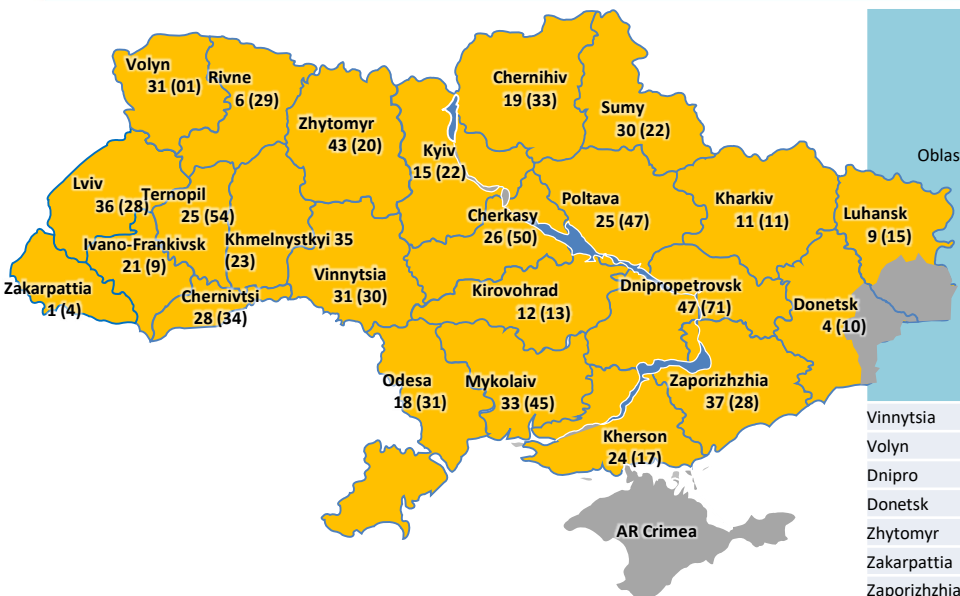
**806** ASCs were established  
(as on 01.10.2019)

years	2015	2016	2017	2018	2019
ASCs establishment	635	682	746	778	806

### Break down of ASCs

According to the intuitions which formed them





	No of AHs	Receiving documents by AHs for granting different kinds of social support		Establishment of remote working places by the Pension Fund for pension services (No of AHs) *	Social service development				Performance of powers on the control over the observance with the labour and employment legislation **		Protection of children's rights in executive bodies of city, village, settlement councils of AHs	
		No of people performing functions	No of starostas performing the functions		No of full-time specialists in executive committees of AHs the powers of which include social services	No of full-time social workers in communal institutions providing social services	No of communal institutions providing social services and which are owned by AHs	No of AHs where social services are provided by other communal institutions (rayon/city) under concluded agreements	No of AHs which have taken decision to introduce the position of labour inspector or delegate the corresponding powers to an existing position	No of labour inspectors in AHs	established childcare services	No of public officials to whom the corresponding powers were delegated (if services are not established)
Vinnitsia	43	0	37	27	37	48	15	36	23	20	11	54
Volyn	52	107	85	31	55	400	22	30	28	28	3	32
Dnipro	62	170	67	47	123	115	11	71	29	25	25	38
Donetsk	12	58	41	4	40	50	6	10	10	16	11	2
Zhytomyr	55	196	264	43	201	242	43	20	15	15	17	42
Zakarpattia	7	7	9	1	12	6	3	4	5	5	3	4
Zaporizhzhia	48	118	50	37	106	89	28	28	25	24	9	33
Ivano-Frankivsk	33	104	76	21	46	11	18	9	13	8	9	21
Kyiv	22	160	91	15	44	21	9	22	12	12	7	15
Kirovohrad	21	29	22	12	32	34	11	13	4	4	9	11
Luhansk	17	41	37	9	8	200	8	15	8	7	5	5
Lviv	40	49	58	36	33	28	12	28	37	42	4	20
Mykolaiv	41	103	13	33	103	176	6	45	7	5	2	10
Odesa	32	37	56	18	40	15	4	31	11	12	6	24
Poltava	47	112	120	25	36	57	16	47	22	15	4	13
Rivne	36	92	54	6	40	36	15	29	10	12	4	12
Sumy	37	206	58	30	46	58	18	22	19	18	16	15
Ternopil	49	158	209	25	57	135	10	54	5	5	1	23
Kharkiv	19	87	69	11	203	236	12	11	5	5	13	2
Kherson	31	73	39	24	32	124	14	17	18	6	6	20
Khmelnytskyi	47	85	198	35	155	48	14	23	25	28	0	3
Cherkasy	57	69	143	26	49	37	13	50	17	8	16	24
Chernivtsi	35	128	40	28	57	9	9	34	23	3	3	20
Chernihiv	45	30	16	20	32	121	25	33	27	9	22	18
<b>Total</b>	<b>888</b>	<b>2219</b>	<b>1852</b>	<b>564</b>	<b>1587</b>	<b>2296</b>	<b>342</b>	<b>682</b>	<b>398</b>	<b>332</b>	<b>206</b>	<b>461</b>

15

The establishment of remote work places by the Pension Fund for the provision of pension services (number of AHs)

(42)

No. of AHs, where social services are provided by other communal (rayon/city) institutions, according concluded agreements



342

communal institutions providing social services and which were founded by AHs



1587

social workers were introduced in the staffing plan of executive committees of AHs



1852

starostas receive documents for allocating different kinds of social support

\* - acc. to the data of the Pension Fund of Ukraine

\*\* - acc. to the data of the State Labour Service

The data provided do not include AHs where the first elections took place on 30.06.2019



No	Oblast	No of AHs	# of youth living in the region (thousand people)		# of structural subdivisions on youth policy issues		# of specialists on youth policy issues		# of youth centres			
			In total	In AHs	In total	In AHs	In total	In AHs	Communal property		Private property	
									In total	In AHs	In total	In AHs
1	Vinnitsia	43	429,4	52,6	46	13	69	19	1		3	3
2	Volyn	52	317,0	106,9	37	18	57	32	5	2	7	
3	Dnipro	62	884,8	131,4	60	15	116	48	5	1	6	
4	Donetsk	12	1021,6	31,7	32	6	72	9	62	10	47	
5	Zhytomyr	55	342,5	142,3	74	45	75	45	2			
6	Zakarpattia	7	395,1	18,6	9	2	13	2				
7	Zaporizhzhia	48	468,6	106,2	36	21	36	20	1	3	5	1
8	Ivano-Frankivsk	33	388,9	0,0	46	26	46	22				
9	Kyiv	22	466,5	9,5	30	5	34	2	3	2		
10	Kirovohrad	21	255,1	39,4	45	21	52	21			2	1
11	Luhansk	17	182,2	21,3	16	3	31	7	8		5	
12	Lviv	40	769,3	0,0	1		5		1			
13	Mykolaiv	41	314,1	15,3	17	8	6	4				
14	Odesa	32	662,5	30,0	48	11	51	13	2			
15	Poltava	47	386,6	54,8	56	24	75	34	2	1		
16	Rivne	36	351,3	51,9	33		64					1
17	Sumy	37	294,7	53,3	58	27	55	26	2			
18	Ternopil	49	317,0	0,0	38	17	47	26	3	1	1	
19	Kharkiv	19	756,1	43,8	60	16	95	16	4		6	1
20	Kherson	31	280,3	46,4	41	20	36	20				
21	Khmelnyskyi	47	315,2	174,7	34	21	55	21	3			
22	Cherkasy	57	336,0	50,3	58	32	61	24	2	1		
23	Chernivtsi	35	272,8	82,2	33	20	42	23				
24	Chernihiv	45	278,5	79,9	44	20	60	20	1		1	
25	Kyiv city		0,0	0,0	11		8		1			
<b>In total</b>		<b>888</b>	<b>10486,2</b>	<b>1342,5</b>	<b>963</b>	<b>391</b>	<b>1261</b>	<b>454</b>	<b>107</b>	<b>21</b>	<b>83</b>	<b>7</b>

**429,6**

Number of youth living in the region (thousand people)

**(49,9)**

Of those, number of youth living in the AH of the region (thousand people)



**963**

structural subdivisions on youth policy issues, of those

**391** – in AHs



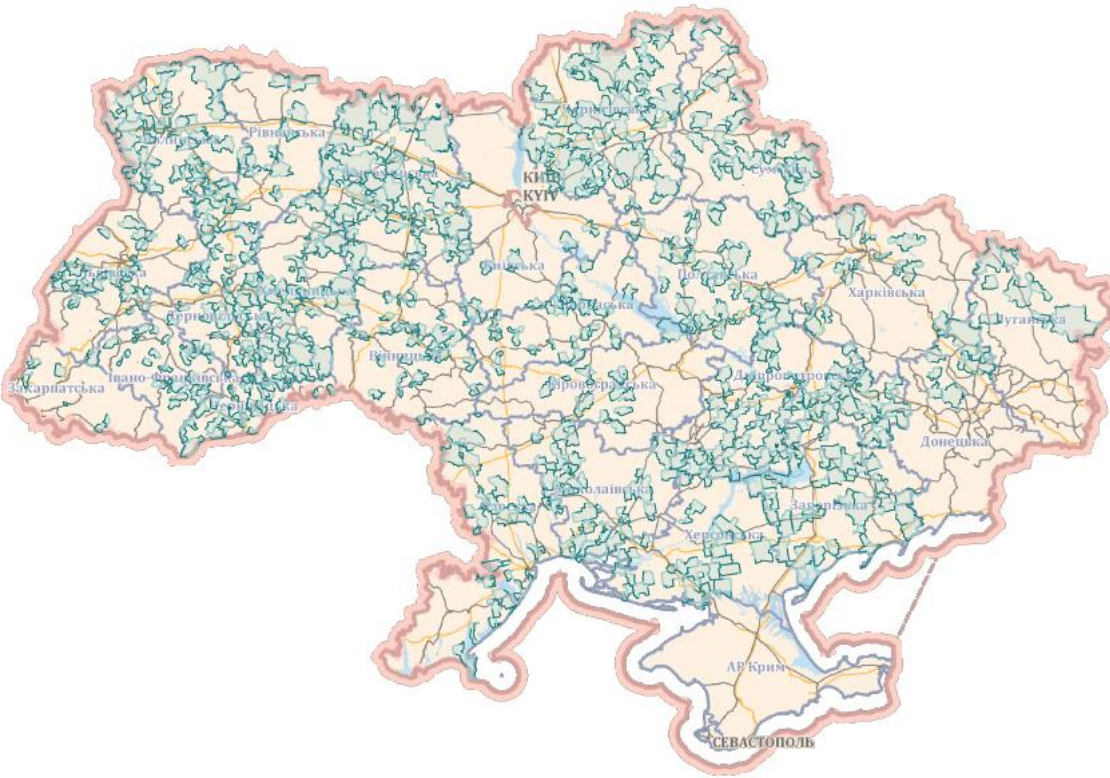
**1261**

Specialists in the area of youth policy

including **454** – in AHs

# TRANSFER OF AGRICULTURAL LAND PLOTS FROM STATE TO COMMUNAL OWNERSHIP OF AHs

## INDICATOR 14



**646 AHs**  
received



**1450,8 thousand ha**  
of agricultural land plots into communal  
ownership

No.	Oblast	# of AH in the plan-schedule of land plot transfer	# of AH, which received agricultural land plots into communal ownership	Area of the land plots transferred to AH, k ha	AH, which received land plots, % from the planned
1	Vinnitsia	34	34	37,6	100
2	Volyn	40	30	49,4	75
3	Dnipropetrovsk	56	55	185	98,2
4	Donetsk	9	9	41,8	100
5	Zhytomyr	45	44	95	97,8
6	Zakarpattia	6	6	1,7	100
7	Zaporizhzhia	36	36	105,6	100
8	Ivano-Frankivsk	20	20	13,4	100
9	Kyiv	9	8	7,4	88,9
10	Kirovohrad	13	13	25,8	100
11	Luhansk	8	8	13,5	100
12	Lviv	35	35	41,5	100
13	Mykolaiv	28	28	81,2	100
14	Odesa	25	23	97,5	92
15	Poltava	39	39	91,1	100
16	Rivne	25	25	27,8	100
17	Sumy	28	28	71,8	100
18	Terнопil	40	40	36,4	100
19	Kharkiv	12	12	28,1	100
20	Kherson	26	25	89,2	96,2
21	Khmelnytskyi	39	39	100,5	100
22	Cherkasy	26	26	40,4	100
23	Chernivtsi	26	26	7,3	100
24	Chernihiv	37	37	161,8	100
	<b>TOTAL in Ukraine</b>	<b>662</b>	<b>646</b>	<b>1450,8</b>	<b>97,6</b>